


WELL PLUGGING RECORD

Give All Information Completely  
Make Required Affidavit  
Mail or Deliver Report to:  
Conservation Division  
State Corporation Commission  
800 Bittling Building  
Wichita, Kansas

NORTH



Locate well correctly on above  
Section Flat

Ellis County. Sec. 15 Twp. 11S Rge. (E) 17 (W)  
Location as "NE/CNW 1/4 SW 1/4" or footage from lines 400' N. of S. Line & 660' E. of W. Line  
Lease Owner Aylward Drilling Co. et al of W 1/2 SE 1/4  
Lease Name Richmond Well No.  
Office Address 813 First Nat'l. Bank Bldg., Wichita, Kans.  
Character of Well (completed as Oil, Gas or Dry Hole) Dry  
Date well completed Oct. 21 19 51  
Application for plugging filed Oct. 22 19 51  
Application for plugging approved Oct. 23 19 51  
Plugging commenced Oct. 21 19 51  
Plugging completed Oct. 21 19 51  
Reason for abandonment of well or producing formation Dry

If a producing well is abandoned, date of last production 19  
Was permission obtained from the Conservation Division or its agents before plugging was commenced? Yes

Name of Conservation Agent who supervised plugging of this well Eldon Petty  
Producing formation Depth to top Bottom Total Depth of Well 3462 Feet  
Show depth and thickness of all water, oil and gas formations.

OIL, GAS OR WATER RECORDS

CASING RECORD

Formation	Content	From	To	Size	Put In	Pulled Out
				8-5/8	153	none

Describe in detail the manner in which the well was plugged, indicating where the mud fluid was placed and the method or methods used in introducing it into the hole. If cement or other plugs were used, state the character of same and depth placed, from feet to feet for each plug set.

Circulated hole with heavy mud - bridged hole at 150' and cemented with 20 sax cement. Filled hole with mud to 37; bridged at 37' and cemented with 10 sax cement.

RCWD  
10-25-51

(If additional description is necessary, use BACK of this sheet)  
Correspondence regarding this well should be addressed to Aylward Drilling Company  
Address 813 First Nat'l. Bank Bldg., Wichita 2, Kansas

STATE OF KANSAS, COUNTY OF SEDGWICK, ss.  
Al Skalsky (employee of owner) or (owner or operator) of the above-described well,  
being first duly sworn on oath, says: That I have knowledge of the facts, statements, and matters herein contained and the log of the above-described well as filed and that the same are true and correct. So help me God.

(Signature) *Al Skalsky*

(Address)

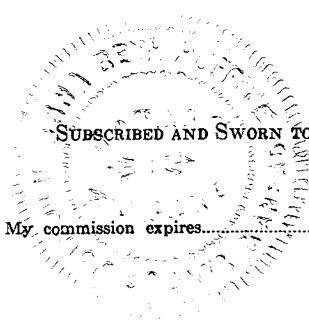

SUBSCRIBED AND SWORN to before me this 24th day of October 19 51.

AnnaBeth Huffine Notary Public.

Notary Public

My commission expires April 6, 1955

22-7877-s 4-49-10M



RICHMOND NO. 1

Casing Record:  
8-5/8" - 153'

Company: Aylward Drig. Co., Nat'l. Co-op. Ref. Assn.,  
and Time Petroleum Co.  
Contractor: Aylward Drilling Company

Commenced: October 7, 1951  
Completed: October 21, 1951

Description:  
400' North of S. Line,  
660' E. of West Line of  
West Half SE $\frac{1}{4}$  of Sec.  
15-11S-17W, Ellis  
County, Kansas

Elev: 1926 D.F.  
1924 Ground

D & A

Formation	From	To	Remarks
Shale	0	135	
Shale & Shells	135	600	8-5/8" casing set @ 153', and cemented with 110 sax.
Dakota Sand	600	790	
Shale	790	960	
Shells & Shale	960	1140	
Anhydrite	1140	1190	
Shale & Salt	1190	1410	
Shale & Shells	1410	1622	
Shale	1622	1700	
Lime & Shale	1700	1885	
Sandy Lime & Shale	1885	2031	
Lime	2031	2160	
Lime & Shale	2160	2250	
Lime	2250	2325	
Lime & Shale	2325	2935	
Lime	2935	2970	
Lime & Shale	2970	3072	
Lime <sup>2</sup>	3072	3159	
Lime & Shale	3159	3227	
Lime	3227	3360	
Lime & Shale	3360	3420	
Lime	3420	3462	

- T.D. 3462'


I certify that this is a true and correct copy of the above log.

*Al Skalsky*  
Al Skalsky

Subscribed and sworn to before me this 24th day of October, 1951.

*Anna Beth Huffine*  
Anna Beth Huffine  
Notary Public

My commission expires April 6, 1955



RECEIVED  
CORPORATION COMMISSION  
OCT 25 1951  
INSERVANCE DIVISION

**PLUGGING**  
FILE SEC 15 T 11 R 17w  
BOOK PAGE 118 LINE 38