

WELL PLUGGING RECORD

OR

FORMATION PLUGGING RECORD

Strike out upper line when reporting plugging off formations.

STATE OF KANSAS
STATE CORPORATION COMMISSION

Give All Information Completely
Make Required Affidavit
Mail or Deliver Report to:
Conservation Division
State Corporation Commission
800 Bittling Building
Wichita, Kansas

Ellis County. Sec. 16 Twp. 11 Rge. (E) 17 (W)

Location as "NE 1/4 NW 1/4 SW 1/4" or footage from lines. NE NE SW 15 West

Lease Owner. Nadel & Gussman

Lease Name. Bemis

Well No. 1B

Office Address. Tulsa Oklahoma

Character of Well (completed as Oil, Gas or Dry Hole) Dry

Date well completed July 26 19 47

Application for plugging filed " 26 19 47

Application for plugging approved " 26 19 47


Plugging commenced " 26 19 47

Plugging completed " 26 19 47

Reason for abandonment of well or producing formation

If a producing well is abandoned, date of last production 19

Was permission obtained from the Conservation Division or its agents before plugging was commenced?



Locate well correctly on above Section Plat

Name of Conservation Agent who supervised plugging of this well C. D. Stough Hays, Kansas

Producing formation Depth to top Bottom Total Depth of Well 3440 Feet

Show depth and thickness of all water, oil and gas formations.

OIL, GAS OR WATER RECORDS

CASING RECORD

Formation	Content	From	To	Size	Put In	Pulled Out
				8 5/8	896	Cemented with 450 Sacks

Describe in detail the manner in which the well was plugged, indicating where the mud fluid was placed and the method or methods used in introducing it into the hold. If cement or other plugs were used, state the character of same and depth placed, from feet to feet for each plug set.

Filled with 10.4 Mud from 3440' to 890' put in Bridge and 15 sacks of cement and filled with 10.4 mud to 25' put in Bridge and 10 sacks cement filling hole to base of celar

RCWO
08-09-47

(If additional description is necessary, use BACK of this sheet)

Correspondence regarding this well should be addressed to Nadel & Gussman
Address P.O. Box 309, Tulsa Oklahoma

STATE OF Kansas, COUNTY OF Montgomery, ss.


(employee or operator) of the above-described well, being first duly sworn on oath, says: That I have knowledge of the facts, statements, and matters herein contained and the log of the above-described well as filed and that the same are true and correct. So help me God.

THE VEEDER SUPPLY & DEV'L. CO.
(Signature) BY Emmett Veeder
PRESIDENT
CHERRYVALE, KANSAS (Address)


SUBSCRIBED AND SWORN to before me this 29 th day of July 19 47

John Conrad
Notary Public.

My commission expires July 11, 1948



Veeder Supply & Dev'l. Co.



Cherryvale, Kansas

Drilled for MADEL & GUSSMAN Farm BEMIS No. 1B Depth 3440'
 Contractor VEEDER SUPPLY & DEV'L. CO. Pipe 1" 896' of 8 5/8 Csg. Cemented 450 Sacks
 Location NE NE SW 15WEST Sec. 16 Twp. 11 Range 17W
 Commenced 7-14-47 Completed 7-26-47 County Ellis State Kansas

Soil sand	0	20	20
Sand lime	20	170	150
Shale shells	170	445	275
Shale lime	445	585	140
Sand	585	715	130
Shale	715	775	60
Red bed	775	1075	300
Anhydrite	1075	1185	110
Shale	1185	1285	100
Shale shells	1285	1635	350
Lime shale	1635	1950	315
Lime sandy	1950	2065	115
Lime	2065	2325	260
Shale shells	2325	2390	65
Lime	2390	2485	95
Lime shale	2485	2775	290
Lime	2775	3135	360
Lime shale	3135	3240	105
Lime	3240	3350	110
Cong.	3350	3395	45
Sandy shale	3395	3421	26
Arb.	3421	3440	10

AFFIDAVIT

STATE OF KANSAS

MONTGOMERY COUNTY SS:

EMMETT C. VEEDER, of lawful age, being duly and solemnly sworn on oath says; I am a resident of Cherryvale, Montgomery County, Kansas, and I hereby know and on oath state, that the above drilling log covering the Bemis # 1B well in section 16-11-17W Ellis County, Kansas, is true and correct. Further affiant saith not.

THE VEEDER SUPPLY & DEV'L. CO.

BY: Emmett C. Veeder
PRESIDENT

SUBSCRIBED AND SWORN TO BEFORE ME THIS 29th DAY OF JULY 1947

Eden Council
NOTARY PUBLIC

MY COMMISSION EXPIRES JULY 11, 1948

PLUGGING
 FILE SEC 16 T 11 R 17W
 BOOK PAGE 123 LINE 15