


Give All Information Completely
Make Required Affidavit
Mail or Deliver Report to:
Conservation Division
State Corporation Commission
800 Bittling Building
Wichita, Kansas

OR

FORMATION PLUGGING RECORD

Strike out upper line
when reporting plug-
ging of formations.

NORTH



Locate well correctly on above
Section Flat

Russell County. Sec. 25 Twp. 13S Rge. 15W (E) (W)
Location as "NE $\frac{1}{4}$ NW $\frac{1}{4}$ SW $\frac{1}{4}$ " or footage from lines. SW/4 NW/4 SW/4
Lease Owner. Jones, Shelburne & Farmer, Inc.
Lease Name. Geo. Cook Well No. B-#1
Office Address. Box 659, Great Bend, Kansas.
Character of Well (completed as Oil, Gas or Dry Hole). Dry Hole
Date well completed. 5/14 19 47
Application for plugging filed. 5/14 19 47
Application for plugging approved. 5/14 19 47
Plugging commenced. 5/14 19 47
Plugging completed. 5/14 19 47
Reason for abandonment of well or producing formation. Dry Hole

If a producing well is abandoned, date of last production. No Production 19
Was permission obtained from the Conservation Division or its agents before plugging was com-
menced? Yes

Name of Conservation Agent who supervised plugging of this well. H. W. Kerr
Producing formation. None Depth to top. Bottom. Total Depth of Well. 3322 Feet
Show depth and thickness of all water, oil and gas formations.


OIL, GAS OR WATER RECORDS

CASING RECORD

Formation	Content	From	To	Size	Put In	Pulled Out
Arbuckle Lime	Water	3312	3314	5 $\frac{1}{2}$	3309	2550
				8 5/8	948	None

Describe in detail the manner in which the well was plugged, indicating where the mud fluid was placed and the method or methods used in introducing it into the hold. If cement or other plugs were used, state the character of same and depth placed, from _____ feet to _____ feet for each plug set.

Hole was filled with heavy mud after cement had been spotted from 3225' to 3322'.
Cement was spotted from 850' to 948' and from 0 to 70'



(If additional description is necessary, use BACK of this sheet)

Correspondence regarding this well should be addressed to Jones, Shelburne & Farmer, Inc.
Address. Box 659, Great Bend, Kansas.


STATE OF _____, COUNTY OF _____, ss.
_____, (employee of owner) or (owner or operator) of the above-described well,
being first duly sworn on oath, says: That I have knowledge of the facts, statements, and matters herein contained and the log of the above-
described well as filed and that the same are true and correct. So help me God.

(Signature) John O. Farmer
Box 659, Great Bend, Kans
(Address)

SUBSCRIBED AND SWORN to before me this 27th day of June, 19 47

My commission expires 3-8-1951

H. O. Mullin
Notary Public.



JONES, SHELburne & FARMER, INC.

OIL WELL DRILLING CONTRACTORS

OKLAHOMA CITY, OKLAHOMA

FRED JONES
SAM SHELburne
JOHN O. FARMER

WELL - Cook B#1

Location: SW NW SW Section 25-13S-15W.

OWNER - Jones, Shelburne & Farmer, Inc.

County: Russell

Date Commenced: 4/12/47

Contractor: Jones, Shelburne & Farmer, Inc.

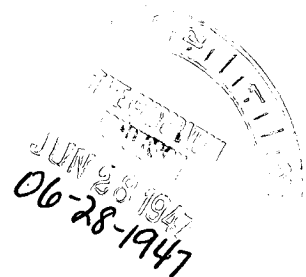
Date Completed: 4/28/47

Depth	Formation
0	100 Surface clay, shale & shells
100	230 Shells
230	295 Sand
295	370 Shale & Shells
370	475 Shale
475	580 Blue Shale
580	610 Red Beds
610	900 Lime & Shale
900	930 Red Rock
930	980 Anhydrite
980	1605 Shale & Shells
1605	1630 Lime & Shale
1630	1940 Lime & Shale
1940	1960 Lime & Shale
1960	2035 Lime & Shale
2035	2075 Lime
2075	2575 Lime & Shale
2575	2685 Shale & Shells
2685	2980 Lime & Shale
2980	3185 Lime
3185	3301 Lime & Shale
3301	3322 Lime

STATE OF OKLAHOMA)
) SS
COUNTY OF OKLAHOMA)

Before me the undersigned, a Notary Public within and for said County and State, on this 27th day of June, 1947, personally appeared John O. Farmer, to me known to be the identical person who executed the within and foregoing instrument, and duly acknowledged to me that he executed the same as his free and voluntary act and deed for the uses and purposes therein set forth.

In testimony whereof I have hereunto set my hand and official seal the day and year last above written.



My Commission Expires: 3-8-1951

JONES, SHELburne & FARMER, INC.

BY John O. Farmer

Notary Public

PLUGGING
FILE REC-26-T13-R15W
BOOK PAGE 119 LINE 27 113-5