

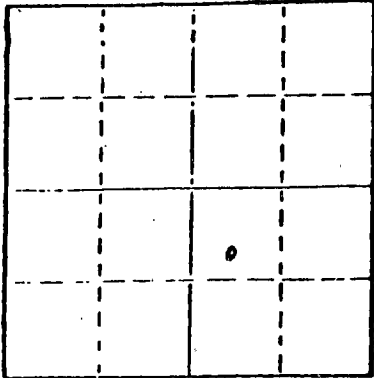
STATE OF KANSAS
STATE CORPORATION COMMISSION

WELL PLUGGING RECORD

Give All Information Completely
Make Required Affidavit
Mail or Deliver Report to
Conservation Division
State Corporation Comm.
245 North Water
Wichita, KS 67202

Harper County, Sec. 27 Twp. 33S Rge. 8 W E/W
Location as "NE/CNW 1/4 SW 1/4" or footage from lines _____

NW SE
Lease Owner Robinson Oil Co.
Lease Name Kastens D-B Well No. 1
Office Address 300 West Douglas, Wichita, Kansas 67202
Character of Well (Completed as Oil, Gas or Dry Hole) _____



Locate well correctly on above
Section Plat

Dry Hole
Date Well completed 8-2 19 81
Application for plugging filed 8-2 19 81
Application for plugging approved 8-2 19 81
Plugging commenced 8-2 19 81
Plugging completed 8-2 19 81
Reason for abandonment of well or producing formation _____

Dry Hole
If a producing well is abandoned, date of last production _____
19 _____

Was permission obtained from the Conservation Division or
its agents before plugging was commenced? Yes

Name of Conservation Agent who supervised plugging of this well Monis Leslie
Producing formation _____ Depth to top _____ Bottom _____ Total Depth of Well _____
Show depth and thickness of all water, oil and gas formations.

OIL, GAS OR WATER RECORDS

CASING RECORD

FORMATION	CONTENT	FROM	TO	SIZE	PUT IN	PULLED OUT
Surface Pipe		-0-	247	8 5/8"	247	NONE

Describe in detail the manner in which the well was plugged, indicating where the mud fluid
was placed and the method or methods used in introducing it into the hold. If cement or other
plugs were used, state the character of same and depth placed, from _____ feet to
_____ feet for each plug set.

Filled hole with heavy mud.

- #1 plug set @ 245' with 50 sacks cement.
- #2 plug set @ 40' with 10 sacks cement.
- #3 plug set in rat hole with 10 sacks cement.

RECEIVED
STATE CORPORATION COMMISSION

AUG 19 1981 08-19-81

CONSERVATION DIVISION
Wichita, Kansas

(If additional description is necessary, use BACK of this sheet)

Name of Plugging Contractor Sweetman Drilling, Inc.


STATE OF Kansas COUNTY OF Barton, ss.
Gary L. Hawk (employee of owner) or (owner or operator)
of the above-described well, being first duly sworn on oath, says: That I have knowledge of
the facts, statements, and matters herein contained and the log of the above-described well
as filed and that the same are true and correct. So help me God.

(Signature) Gary L. Hawk
Box 845, Great Bend, Kansas 67530
(Address)

SUBSCRIBED AND SWORN TO before me this 18 day of August, 1981

Gary A. Reiser
Notary Public.

My commission expires 6-12-84



WELL LOG
Kastens D-B #1
NW SE 27-33S-8W
Harper County, Kansas

Name of Operator: Robinson Oil Co.
300 West Douglas
Wichita, Kansas 67202

Date Completed: August 2, 1981

FROM	TO	
0	35	Sand & clay
35	251	Red Bed
251	1415	Red bed and shale
1415	4668	Lime and shale
4668	4710	Miss.
4710		Total Depth

STATE OF KANSAS

COUNTY OF BARTON ss

Gary L. Hawk, Secretary of Sweetman Drilling, Inc., being first duly sworn on oath says: That I have knowledge of the facts, statements and matters herein contained and the log of the above described well as filed and that the same are true and correct.


Gary L. Hawk

Gary L. Hawk

Subscribed and sworn before me this 17th day of August, 1981.

Larry A. Reiser

Notary Public Barton County



RECEIVED
STATE CORPORATION COMMISSION

AUG 19 1981

CONSERVATION DIVISION
Wichita, Kansas