

CONFIDENTIAL

ORIGINAL

KANSAS CORPORATION COMMISSION  
OIL & GAS CONSERVATION DIVISION  
WELL COMPLETION FORM  
WELL HISTORY - DESCRIPTION OF WELL & LEASE

Form ACO-1  
September 1999  
Form Must Be Typed

10/16/08

Operator: License # 32825  
Name: Pioneer Exploration, LLC  
Address: 15603 Kuykendahl Suite 200  
City/State/Zip: Houston, Texas 77090  
Purchaser: Warren Drilling, LLC  
Operator Contact Person: Cynthia B. Gray  
Phone: (281) 893-9400 x.259  
Contractor: Name: Warren Drilling LLC  
License: 33724  
Wellsite Geologist: Patrick Deenihan

Designate Type of Completion:  
 New Well  Re-Entry  Workover  
 Oil  SWD  SIOW  Temp. Abd.  
 Gas  ENHR  SIGW  
 Dry  Other (Core, WSW, Expl., Cathodic, etc)

If Workover/Re-entry: Old Well Info as follows:  
Operator: \_\_\_\_\_  
Well Name: \_\_\_\_\_  
Original Comp. Date: \_\_\_\_\_ Original Total Depth: \_\_\_\_\_  
 Deepening  Re-perf.  Conv. to Enhr./SWD  
 Plug Back \_\_\_\_\_ Plug Back Total Depth \_\_\_\_\_  
 Commingled \_\_\_\_\_ Docket No. \_\_\_\_\_  
 Dual Completion \_\_\_\_\_ Docket No. \_\_\_\_\_  
 Other (SWD or Enhr.?) \_\_\_\_\_ Docket No. \_\_\_\_\_

06/24/08 07/2/08 10/22/08  
Spud Date or Date Reached TD Completion Date or Recompletion Date

API No. 15 - 055-21986-00-00  
County: Finney  
SW NW NE Sec. 19 Twp. 22 S. R. 33  East  West  
990 feet from S  N (circle one) Line of Section  
2310 feet from E  W (circle one) Line of Section

Footages Calculated from Nearest Outside Section Corner:  
(circle one) NE SE NW SW  
Lease Name: Garden City "B" Well #: 12-19  
Field Name: Damme  
Producing Formation: Morrow/Mississippi  
Elevation: Ground: 2905 Kelly Bushing: 2913  
Total Depth: 4950 Plug Back Total Depth: 4878  
Amount of Surface Pipe Set and Cemented at 342 Feet  
Multiple Stage Cementing Collar Used?  Yes  No  
If yes, show depth set 2690 Feet  
If Alternate II completion, cement circulated from 4922 feet depth to surface w/ 1000 sx cmt.

Drilling Fluid Management Plan *Att 1 MS 1-21-09*  
(Data must be collected from the Reserve Pit)  
Chloride content \_\_\_\_\_ ppm Fluid volume \_\_\_\_\_ bbls  
Dewatering method used \_\_\_\_\_  
Location of fluid disposal if hauled offsite: \_\_\_\_\_  
Operator Name: \_\_\_\_\_  
Lease Name: \_\_\_\_\_ License No.: \_\_\_\_\_  
Quarter \_\_\_\_\_ Sec. \_\_\_\_\_ Twp. \_\_\_\_\_ S. R. \_\_\_\_\_  East  West  
County: \_\_\_\_\_ Docket No.: \_\_\_\_\_

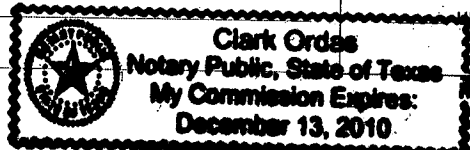
**INSTRUCTIONS:** An original and two copies of this form shall be filed with the Kansas Corporation Commission, 130 S. Market - Room 2078, Wichita, Kansas 67202, within 120 days of the spud date, recompletion, workover or conversion of a well. Rule 82-3-130, 82-3-106 and 82-3-107 apply. Information of side two of this form will be held confidential for a period of 12 months if requested in writing and submitted with the form (see rule 82-3-107 for confidentiality in excess of 12 months). One copy of all wireline logs and geologist well report shall be attached with this form. ALL CEMENTING TICKETS MUST BE ATTACHED. Submit CP-4 form with all plugged wells. Submit CP-111 form with all temporarily abandoned wells.

All requirements of the statutes, rules and regulations promulgated to regulate the oil and gas industry have been fully complied with and the statements herein are complete and correct to the best of my knowledge.

Signature: *Cynthia B Gray*  
Title: Field Operations Date: 10/16/2008

Subscribed and sworn to before me this 16th day of October 20 08

Notary Public: *Clark Ordas*  
Date Commission Expires: *DEC. 13, 2010*



**KCC Office Use ONLY**  
 Letter of Confidentiality Received  
 If Denied, Yes  Date: \_\_\_\_\_  
 Wireline Log Received  
 Geologist Report Received  
RECEIVED  
KANSAS CORPORATION COMMISSION  
OCT 20 2008

CONSERVATION DIVISION  
WICHITA, KS

Operator Name: Pioneer Exploration, LLC Lease Name: Garden City "B" Well #: 12-19  
 Sec: 19 Twp. 22 S. R. 33  East  West County: Finney

**INSTRUCTIONS:** Show important tops and base of formations penetrated. Detail all cores. Report all final copies of drill stems tests giving interval tested, time tool open and closed, flowing and shut-in pressures, whether shut-in pressure reached static level, hydrostatic pressures, bottom hole temperature, fluid recovery, and flow rates if gas to surface test, along with final chart(s). Attach extra sheet if more space is needed. Attach copy of all Electric Wireline Logs surveyed. Attach final geological well site report.

Drill Stem Tests Taken  Yes  No  
 (Attach Additional Sheets)

Samples Sent to Geological Survey  Yes  No

Cores Taken  Yes  No

Electric Log Run  Yes  No  
 (Submit Copy)

List All E. Logs Run:  
**CNL/CDL MEL, DIL, CBL**

Log Formation (Top), Depth and Datum  Sample

Name Top Datum

SEE ATTACHED

CASING RECORD <input checked="" type="checkbox"/> New <input type="checkbox"/> Used							
Report all strings set-conductor, surface, intermediate, production, etc.							
Purpose of String	Size Hole Drilled	Size Casing Set (In O.D.)	Weight Lbs. / Ft.	Setting Depth	Type of Cement	# Sacks Used	Type and Percent Additives
Surface	12-1/4"	8-5/8"	24	342	Common	225	3% cc w/ 2% gel
Production	7-7/8"	4-1/2"	10.5	4922	C/C-lite/ASC	1000	10% salt, 2% gel, 5# gilsonite, 1/4# flo-seal

ADDITIONAL CEMENTING / SQUEEZE RECORD				
Purpose:	Depth Top Bottom	Type of Cement	#Sacks Used	Type and Percent Additives
<input type="checkbox"/> Perforate				
<input type="checkbox"/> Protect Casing				
<input type="checkbox"/> Plug Back TD				
<input type="checkbox"/> Plug Off Zone				

Shots Per Foot	PERFORATION RECORD - Bridge Plugs Set/Type Specify Footage of Each Interval Perforated	Acid, Fracture, Shot, Cement Squeeze Record (Amount and Kind of Material Used)	Depth
4	4728-4732	1000 gal 7 1/2% NEFE w/ 50 balls	4728-4732
4	4738-4746		4738-4746
4			
4			


**TUBING RECORD** Size 2-3/8" Set At 4778 Packer At \_\_\_\_\_ Liner Run  Yes  No

Date of First, Resumerd Production, SWD or Enhr. 10/22/08 Producing Method  Flowing  Pumping  Gas Lift  Other (Explain)

Estimated Production Per 24 Hours	Oil Bbls.	Gas Mcf	Water Bbls.	Gas-Oil Ratio	Gravity
	5	0	63	0	28.6

Disposition of Gas \_\_\_\_\_ METHOD OF COMPLETION \_\_\_\_\_ Production Interval 4728-32, 4738-46

Vented  Sold  Used on Lease (If vented, Submit ACO-18.)  Open Hole  Perf.  Dually Comp.  Commingled



Garden City "B" #12-19  
Damme Field  
Finney County  
API. NO. 15-055-21986-00-00

KCC  
OCT 16 2008  
CONFIDENTIAL

Tops and base of formation penetrated

<u>Name</u>	<u>Top</u>	<u>Datum</u>
Herington	2509	(+404)
Krider	2541	(+372)
Winfield	2590	(+323)
Heeber Shale	3812	(-899)
Lansing	3861	(-948)
Base/Kansas City	4345	(-1432)
Cherokee Shale	4484	(-1571)
Morrow Shale	4678	(-1765)
Upper Morrow Sand	4728	(-1815)
Middle Morrow Sand	4738	(-1825)
Lower Morrow Sand	4816	(-1903)
St. Louis	4829	(-1916)

RECEIVED  
KANSAS CORPORATION COMMISSION

OCT 20 2008

CONSERVATION DIVISION  
WICHITA, KS



# ALLIED

**CEMENTING CO., LLC**  
Cementing & Acidizing Services

# PRIORITY

# INVOICE

24 S. Lincoln Street  
P.O. Box 31  
Russell, KS 67665-2906

Voice: (785) 483-3887  
Fax: (785) 483-5566

**RECEIVED**  
JUN 30

Invoice Number: 114720  
Invoice Date: Jun 27, 2008  
Page: 1

Pioneer Exploration, LTD  
P O Box 38  
Spivey, KS 67142-0038

KCC  
JUN 16 2008  
CONFIDENTIAL

PioExp	Garden City B #12-19	Net 30 Days	
KS1	Oakley	Jun 24, 2008	7/27/08

Quantity	Code	Description	Unit Price	Total Price
225.00	MAT	Class A Common	15.45	3,476.25
4.00	MAT	Gel	20.80	83.20
8.00	MAT	Chloride	58.20	465.60
237.00	SER	Materials Handling	2.40	568.80
73.00	SER	Mileage 237sk @.10/sk/mi	23.70	1,730.10
1.00	SER	Surface	1,018.00	1,018.00
50.00	SER	Extra Footage	0.85	42.50
73.00	SER	Pump Truck Mileage	7.00	511.00
1.00	SER	Manifold & Head	113.00	113.00
1.00	EQP	Plug	68.00	68.00

DESCRIPTION Cementing Service  
 ACCOUNT # 11600-15  
 WELL NAME Garden City B #12 KS 159 2  
 AFE# 070500350  
 DATE 6-30-08 APPROVED \_\_\_\_\_

ALL PRICES ARE NET, PAYABLE 30 DAYS FOLLOWING DATE OF INVOICE. 1 1/2% CHARGED THEREAFTER. IF ACCOUNT IS CURRENT, TAKE DISCOUNT OF

Subtotal	8,076.45
Sales Tax	253.77
Total Invoice Amount	8,330.22
Payment/Credit Applied	

ONLY IF PAID ON OR BEFORE

RECEIVED  
KANSAS CORPORATION COMMISSION

OCT 20 2008

CONSERVATION DIVISION  
WICHITA, KS





24 S. Lincoln Street  
 P.O. Box 31  
 Russell, KS 67665-2906


Voice: (785) 483-3887  
 Fax: (785) 483-5566

# INVOICE PRIORITY

Invoice Number: 114878

Invoice Date: Jul 3, 2008

Page: 1



Pioneer Exploration, LTD  
 P O Box 38  
 Spivey, KS 67142-0038

KCC  
 OCT 16 2008  
 CONFIDENTIAL

PioExp	Garden City "B" #12-19	Net 30 Days
KS1	Oakley	Jul 3, 2008 8/2/08

QTY	MAT	DESCRIPTION	UNIT PRICE	TOTAL
4.00	MAT	Gel	20.80	83.20
200.00	MAT	ASC Class A	18.60	3,720.00
200.00	MAT	Lightweight Class A	14.05	2,810.00
1,000.00	MAT	Gilsonite	0.89	890.00
19.00	MAT	Salt	23.95	455.05
50.00	MAT	Flo Seal	2.50	125.00
460.00	SER	Handling	2.40	1,104.00
73.00	SER	Mileage 460 sx @.10 per sk per mi	46.00	3,358.00
1.00	SER	Production String - Bottom Stage	2,185.00	2,185.00
73.00	SER	Mileage Pump Truck	7.00	511.00
1.00	SER	Head Rental	113.00	113.00
1.00	EQP	AFU Float Shoe	434.00	434.00
1.00	EQP	Latch Down Plug Assembly	405.00	405.00
10.00	EQP	Centralizers	51.00	510.00
3.00	EQP	Basket	169.00	507.00
1.00	EQP	D V Tool	4,219.00	4,219.00

DESCRIPTION Cementing

ACCOUNT # 1600-15  
 WELL NAME GC B#12 KS15912  
 AFE# 0805035

ALL PRICES ARE NET, PAYABLE  
 30 DAYS FOLLOWING DATE OF  
 INVOICE. 1 1/2% CHARGED  
 THEREAFTER. IF ACCOUNT IS  
 CURRENT, TAKE DISCOUNT OF

ONLY IF PAID ON OR BEFORE

Subtotal	DATE <u>7-11-08</u> APPROVED _____	21,429.25
Sales Tax		877.81
Total Invoice Amount		22,307.06
Payment/Credit Applied		

RECEIVED  
 KANSAS CORPORATION COMMISSION

OCT 20 2008

CONSERVATION DIVISION  
 WICHITA, KS

# ALLIED CEMENTING CO., LLC. 31896

REMIT TO P.O. BOX 31  
RUSSELL, KANSAS 67665

SERVICE POINT:  
DAKLEY

DATE <u>7-3-08</u>	SEC <u>19</u>	TWP. <u>22S</u>	RANGE <u>33W</u>	CALLED OUT	ON LOCATION <u>1:30 PM</u>	JOB START <u>4:30 PM</u>	JOB FINISH <u>5:30 PM</u>
LEASE <u>GARDEN CITY 'B'</u>		WELL # <u>12-19</u>	LOCATION <u>GARDEN CITY 9N-6 1/2 W-5+E</u>		COUNTY <u>FINNEY</u>	STATE <u>KS</u>	
OLD OR <u>(NEW)</u> (Circle one)			<u>FW</u>				

KCC

OCT 16 2008

CONFIDENTIAL

CONTRACTOR WARREN DALL RIG #5 OWNER SAME  
 TYPE OF JOB Production Spring "Bottom Stage"  
 HOLE SIZE 7 7/8" T.D. 4951'  
 CASING SIZE 4 1/2" DEPTH 4920.19'  
 TUBING SIZE DEPTH  
 DRILL PIPE DEPTH  
 TOOL D-V DEPTH 2695'  
 PRES. MAX MINIMUM  
 MEAS. LINE SHOE JOINT 42.93'  
 CEMENT LEFT IN CSG. 42.93'  
 PERFS.  
 DISPLACEMENT 35 1/2 BBLs water 44 BBLs mud  
 EQUIPMENT TOTAL 79 1/2 BBLs

CEMENT			
AMOUNT ORDERED	<u>200 SKS LITE 1/4" FLO-SEAL</u>		
	<u>200 SKS ASC 10% SALT 5" GILSONITE</u>	<u>216 GEL</u>	
COMMON	@		
POZMIX	@		
GEL	<u>4 SKS</u>	@ <u>20.80</u>	<u>83.20</u>
CHLORIDE	@		
ASC	<u>200 SKS</u>	@ <u>18.68</u>	<u>3720.00</u>
LITE	<u>200 SKS</u>	@ <u>14.05</u>	<u>2810.00</u>
GILSONITE	<u>1000#</u>	@ <u>8.90</u>	<u>890.00</u>
SALT	<u>19 SKS</u>	@ <u>23.95</u>	<u>455.05</u>
FLO-SEAL	<u>50 #</u>	@ <u>2.50</u>	<u>125.00</u>
HANDLING	<u>460 SKS</u>	@ <u>2.40</u>	<u>1104.00</u>
MILEAGE	<u>100 PER SK / MILE</u>		<u>3358.00</u>
TOTAL			<u>12545.25</u>

PUMP TRUCK CEMENTER TERRY  
 # 423-281 HELPER ALVEN  
 BULK TRUCK  
 # 373 DRIVER LARENE  
 BULK TRUCK  
 # 344 DRIVER ALY  
386 WELL

REMARKS:

MAX 200 SKS LITE 1/4" FLO-SEAL  
200 SKS ASC 10% SALT 5" GILSONITE  
216 GEL. WASH TRUCK + 2 ENZ.  
Displace 35 1/2 BBLs water 44 BBLs mud  
Total 79 1/2 BBLs, PLYG Landed AT  
1500 PSI. Float Held. Skop D-V  
Tool OPER. - WASH 15 min OPEN D-V  
calculate 2 hrs

THANK YOU

CHARGE TO: PIONEER EXPLORATION  
 STREET \_\_\_\_\_  
 CITY \_\_\_\_\_ STATE \_\_\_\_\_ ZIP \_\_\_\_\_

SERVICE

DEPTH OF JOB	<u>4920.19'</u>		
PUMP TRUCK CHARGE			<u>2185.00</u>
EXTRA FOOTAGE	@		
MILEAGE	<u>73 MI</u>	@ <u>7.00</u>	<u>511.00</u>
MANIFOLD	@		
Head Rental	@		<u>113.00</u>
TOTAL			<u>2809.00</u>

1/2 PLUG & FLOAT EQUIPMENT

1-APU FLOAT SHOE		<u>434.00</u>
1-Latch down Plug Assy	@	<u>405.00</u>
10-CENTRALIZERS	@ <u>51.00</u>	<u>510.00</u>
3-BASKET	@ <u>169.00</u>	<u>507.00</u>
1-D V Tool	@	<u>4219.00</u>
TOTAL		<u>6075.00</u>

To Allied Cementing Co., LLC.  
 You are hereby requested to rent cementing equipment and furnish cementer and helper(s) to assist owner or contractor to do work as is listed. The above work was done to satisfaction and supervision of owner agent or contractor. I have read and understand the "GENERAL TERMS AND CONDITIONS" listed on the reverse side.

PRINTED NAME \_\_\_\_\_  
 SIGNATURE [Signature]

SALES TAX (If Any) \_\_\_\_\_  
 TOTAL CHARGES \_\_\_\_\_  
 DISCOUNT \_\_\_\_\_  
 RECEIVED  
 KANSAS CORPORATION COMMISSION  
 IF PAID IN 30 DAYS  
 OCT 20 2008  
 CONSERVATION DIVISION  
 WICHITA, KS




# PRIORITY INVOICE

24 S. Lincoln Street  
 P.O. Box 31  
 Russell, KS 67665-2906

Voice: (785) 483-3887  
 Fax: (785) 483-5566

Invoice Number: 114879  
 Invoice Date: Jul 3, 2008  
 Page: 1



KCC  
 JCT 16 2008  
 CONFIDENTIAL

Pioneer Exploration, LTD  
 P O Box 38  
 Spivey, KS 67142-0038

PioExp	Garden City "B" #12-19	Net 30 Days	
KS1	Oakley	Jul 3, 2008	8/2/08

Quantity	Unit	Description	Rate	Total
150.00	MAT	Class C Premium Plus	19.25	2,887.50
475.00	MAT	Lightweight Class A	14.05	6,673.75
2,375.00	MAT	Gilsonite	0.89	2,113.75
119.00	MAT	Flo Seal	2.50	297.50
915.00	SER	Handling	2.40	2,196.00
73.00	SER	Mileage 915 sx @ .10 per sk per mi	91.50	6,679.50
1.00	SER	Production String - Top Stage	1,185.00	1,185.00

DESCRIPTION Cementing  
 ACCOUNT # 11600-15  
 WELL NAME G.C. B-#12 KS 15912  
 AFE# 08050035  
 DATE 7-11-08 APPROVED \_\_\_\_\_

ALL PRICES ARE NET, PAYABLE  
 30 DAYS FOLLOWING DATE OF  
 INVOICE. 1 1/2% CHARGED  
 THEREAFTER. IF ACCOUNT IS  
 CURRENT, TAKE DISCOUNT OF

ONLY IF PAID ON OR BEFORE

Subtotal	22,033.00
Sales Tax	742.30
Total Invoice Amount	22,775.30
Payment/Credit Applied	

RECEIVED  
 KANSAS CORPORATION COMMISSION

OCT 20 2008

CONSERVATION DIVISION  
 WICHITA, KS



# ALLIED CEMENTING CO., LLC. 31897

REMIT TO P.O. BOX 31  
RUSSELL, KANSAS 67665

SERVICE POINT:  
OAKLEY

DATE <u>7-3-08</u>	SEC. <u>19</u>	TWP. <u>22S</u>	RANGE <u>33W</u>	CALLED OUT	ON LOCATION <u>1:30 PM</u>	JOB START <u>7:30 PM</u>	JOB FINISH <u>8:30 PM</u>
GARDEN CITY 'B'		WELL # <u>12-19</u>		LOCATION <u>GARDEN CITY 9N-53W-54E</u>		COUNTY <u>FENNEY</u>	STATE <u>KS</u>
LEASE				OLD OR <input checked="" type="radio"/> NEW (Circle one)			
				IN			

CONTRACTOR <u>WARREN DRUG REG #5</u>	OWNER <u>SAME</u>
TYPE OF JOB <u>Production string "TOP STAGE"</u>	CEMENT
HOLE SIZE <u>7 7/8"</u> T.D. <u>4951</u>	AMOUNT ORDERED <u>150 SKS CLASS "C"</u>
CASING SIZE <u>4 1/2"</u> DEPTH <u>4920.19'</u>	<u>650 SKS LITE 5 # GELSONATE 1/4" FLO-SEAL</u>
TUBING SIZE	DEPTH
DRILL PIPE	DEPTH
TOOL <u>D-V</u> DEPTH <u>2695'</u>	<u>CLASS "C"</u>
PRES. MAX	MINIMUM
MEAS. LINE	SHOE JOINT <u>42.93'</u>
CEMENT LEFT IN CSG. <u>42.93'</u>	
PERFS.	
DISPLACEMENT <u>448815</u>	

**EQUIPMENT**

PUMP TRUCK CEMENTER <u>LARRY</u>
# <u>423-281</u> HELPER <u>A/LEN</u>
BULK TRUCK
# <u>323</u> DRIVER <u>LARENE</u>
BULK TRUCK
# <u>394</u> DRIVER <u>REX</u>
<u>386</u> <u>WEL</u>

<u>COMMON</u> 150SKS @ 19.25	2887.50
<u>LITE</u> 475SKS @ 14.05	6673.75
<u>GELSONATE</u> 2375# @ 0.89	2113.75
<u>FLO-SEAL</u> 119# @ 2.50	297.50
HANDLING 975 SKS @ 2.40	2196.00
MILEAGE 10¢ PER SK/MILE	6679.50
<b>TOTAL</b>	<b>20848.25</b>

**REMARKS:**  
MEX 10SKS MOUNT HOLE. MEX 15 SKS  
ART HOLE. MEX 475 SKS LITE 5 # GELSONATE  
1/4" FLO-SEAL 150 SKS CLASS. WASH  
TRUCK + LINES. DISPLACE 44 BBLs WATER.  
PLUG LANDED AT 2000 PSE.  
D-V TOOL HELD.  
CEMENT DID CIRCULATE.

THANK YOU

CHARGE TO: PIONEER EXPLORATION

STREET \_\_\_\_\_

CITY \_\_\_\_\_ STATE \_\_\_\_\_ ZIP \_\_\_\_\_

**SERVICE**

DEPTH OF JOB <u>2695'</u>	
PUMP TRUCK CHARGE	<u>1185.00</u>
EXTRA FOOTAGE @	
MILEAGE <u>73 MI</u> @	<u>N/A</u>
MANIFOLD @	
<b>TOTAL</b>	<b>1185.00</b>

**PLUG & FLOAT EQUIPMENT**

_____ @ _____
_____ @ _____
_____ @ _____
_____ @ _____
_____ @ _____

To Allied Cementing Co., LLC.  
 You are hereby requested to rent cementing equipment and furnish cementer and helper(s) to assist owner or contractor to do work as is listed. The above work was done to satisfaction and supervision of owner agent or contractor. I have read and understand the "GENERAL TERMS AND CONDITIONS" listed on the reverse side.

PRINTED NAME LARRY TRIST

SIGNATURE [Signature]

SALES TAX (If Any) \_\_\_\_\_

TOTAL CHARGES \_\_\_\_\_

DISCOUNT \_\_\_\_\_ IF PAID IN 30 DAYS

**KCC**  
**OCT 16 2008**  
**CONFIDENTIAL**

**RECEIVED**  
 KANSAS CORPORATION COMMISSION  
**TOTAL**  
**OCT 20 2008**

CONSERVATION DIVISION  
WICHITA, KS