

CONFIDENTIAL

*Call me
10/20/08*

ORIGINAL

**KANSAS CORPORATION COMMISSION
OIL & GAS CONSERVATION DIVISION**

Form ACO-1
September 1999
Form Must Be Typed

**WELL COMPLETION FORM
WELL HISTORY - DESCRIPTION OF WELL & LEASE**

10/16/10

Operator: License # 32825
Name: Pioneer Exploration, LLC
Address: 15603 Kuykendahl Suite 200
City/State/Zip: Houston, Texas 77090
Purchaser: Warren Drilling, LLC
Operator Contact Person: Cynthia B Gray
Phone: (281) 893-9400 x.259
Contractor: Name: Warren Drilling LLC
License: 33724
Wellsite Geologist: Patrick Deenihan

Designate Type of Completion:
 New Well Re-Entry Workover
 Oil SWD SIOW Temp. Abd.
 Gas ENHR SIGW
 Dry Other (Core, WSW, Expl., Cathodic, etc)

If Workover/Re-entry: Old Well Info as follows:
Operator: _____
Well Name: _____
Original Comp. Date: _____ Original Total Depth: _____
 Deepening Re-perf. Conv. to Enhr./SWD
 Plug Back _____ Plug Back Total Depth _____
 Commingled _____ Docket No. _____
 Dual Completion _____ Docket No. _____
 Other (SWD or Enhr.?) _____ Docket No. _____
06/24/08 07/2/08 10/22/08
Spud Date or Date Reached TD Completion Date or
Recompletion Date Recompletion Date

API No. 15 - 055-21990-00-00
County: Finney
NE SE NW Sec. 19 Twp. 22 S. R. 33 East West
1650 feet from S N (circle one) Line of Section
2970 feet from E W (circle one) Line of Section
Footages Calculated from Nearest Outside Section Corner:
(circle one) NE SE NW SW
Lease Name: Garden City "B" Well #: 9-19
Field Name: Damme
Producing Formation: Morrow/Mississippi
Elevation: Ground: 2908 Kelly Bushing: 2921
Total Depth: 4950 Plug Back Total Depth: 4908
Amount of Surface Pipe Set and Cemented at 342 Feet
Multiple Stage Cementing Collar Used? Yes No
If yes, show depth set 2737 Feet
If Alternate II completion, cement circulated from 4957
feet depth to surface w/ 1015 sx cmt.

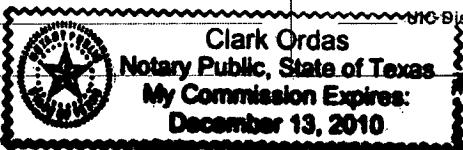
Drilling Fluid Management Plan *AT II NJI-23-09*
(Data must be collected from the Reserve Pit)
Chloride content _____ ppm Fluid volume _____ bbls
Dewatering method used _____
Location of fluid disposal if hauled offsite: _____
Operator Name: _____
Lease Name: _____ License No.: _____
Quarter _____ Sec. _____ Twp. _____ S. R. _____ East West
County: _____ Docket No.: _____

INSTRUCTIONS: An original and two copies of this form shall be filed with the Kansas Corporation Commission, 130 S. Market - Room 2078, Wichita, Kansas 67202, within 120 days of the spud date, recompletion, workover or conversion of a well. Rule 82-3-130, 82-3-106 and 82-3-107 apply. Information of side two of this form will be held confidential for a period of 12 months if requested in writing and submitted with the form (see rule 82-3-107 for confidentiality in excess of 12 months). One copy of all wireline logs and geologist well report shall be attached with this form. ALL CEMENTING TICKETS MUST BE ATTACHED. Submit CP-4 form with all plugged wells. Submit CP-111 form with all temporarily abandoned wells.

All requirements of the statutes, rules and regulations promulgated to regulate the oil and gas industry have been fully complied with and the statements herein are complete and correct to the best of my knowledge.

Signature: Cynthia B Gray
Title: Field Operations Date: 10/16/2008
Subscribed and sworn to before me this 16th day of October
20 08

Notary Public: Clark Ordas
Date Commission Expires: DEC. 13, 2010



KCC Office Use ONLY
 Letter of Confidentiality Received
 If Denied, Yes Date: _____
 Wireline Log Received
 Geologist Report Received
RECEIVED
KANSAS CORPORATION COMMISSION
OCT 20 2008

CONSERVATION DIVISION
WICHITA, KS

COMING

Operator Name: Pioneer Exploration, LLC Lease Name: Garden City "B" Well #: 9-19
 Sec. 19 Twp. 22 S. R. 33 East West County: Finney

INSTRUCTIONS: Show important tops and base of formations penetrated. Detail all cores. Report all final copies of drill stems tests giving interval tested, time tool open and closed, flowing and shut-in pressures, whether shut-in pressure reached static level, hydrostatic pressures, bottom hole temperature, fluid recovery, and flow rates if gas to surface test, along with final chart(s). Attach extra sheet if more space is needed. Attach copy of all Electric Wireline Logs surveyed. Attach final geological well site report.

Drill Stem Tests Taken <i>(Attach Additional Sheets)</i>	<input type="checkbox"/> Yes <input checked="" type="checkbox"/> No	<input checked="" type="checkbox"/> Log Formation (Top), Depth and Datum	<input type="checkbox"/> Sample
Samples Sent to Geological Survey	<input type="checkbox"/> Yes <input checked="" type="checkbox"/> No	Name	Top Datum
Cores Taken	<input type="checkbox"/> Yes <input checked="" type="checkbox"/> No	SEE ATTACHED	
Electric Log Run	<input checked="" type="checkbox"/> Yes <input type="checkbox"/> No		
List All E. Logs Run:			
CNL/CDL MEL, DIL, CBL			

CASING RECORD <input checked="" type="checkbox"/> New <input type="checkbox"/> Used							
Report all strings set-conductor, surface, intermediate, production, etc.							
Purpose of String	Size Hole Drilled	Size Casing Set (In O.D.)	Weight Lbs. / Ft.	Setting Depth	Type of Cement	# Sacks Used	Type and Percent Additives
Surface	12-1/4"	8-5/8"	24	342	Common	225	3% cc w/ 2% gel
Production	7-7/8"	4-1/2"	10.5	4957	C/C-lite/ASC	1015	10% salt, 2% gel, 5# gilsonite, 1/4# flo-seal

ADDITIONAL CEMENTING / SQUEEZE RECORD				
Purpose:	Depth Top Bottom	Type of Cement	#Sacks Used	Type and Percent Additives
..... Perforate				
..... Protect Casing				
..... Plug Back TD				
..... Plug Off Zone				

Shots Per Foot	PERFORATION RECORD - Bridge Plugs Set/Type Specify Footage of Each Interval Perforated	Acid, Fracture, Shot, Cement Squeeze Record <i>(Amount and Kind of Material Used)</i>	Depth
4	4736-4742		4736-4765
4	4760-4765		4760-4765
4			
4			

TUBING RECORD	Size Set At	Packer At	Liner Run
	2-3/8" 4789		<input type="checkbox"/> Yes <input checked="" type="checkbox"/> No


Date of First, Resumerd Production, SWD or Entr.	Producing Method
10/22/08	<input type="checkbox"/> Flowing <input checked="" type="checkbox"/> Pumping <input type="checkbox"/> Gas Lift <input type="checkbox"/> Other (Explain)

Estimated Production Per 24 Hours	Oil Bbls.	Gas Mcf	Water Bbls.	Gas-Oil Ratio	Gravity
	250	0	0	0	28.6

Disposition of Gas: Vented Sold Used on Lease *(If vented, Submit ACO-18.)*

METHOD OF COMPLETION: Open Hole Perf. Dually Comp. Commingled

Production Interval: _____



Garden City "B" #9-19
Damme Field
Finney County
API. NO. 15-055-21990-00-00

Tops and base of formation penetrated

<u>Name</u>	<u>Top</u>	<u>Datum</u>
Herington	2518	(+403)
Krider	2537	(+384)
Winfield	2602	(+319)
Heeber Shale	3824	(-903)
Lansing	3872	(-951)
Base/Kansas City	4354	(-1433)
Cherokee Shale	4498	(-1577)
Morrow Shale	4696	(-1775)
Upper Morrow Sand	4736	(-1815)
Middle Morrow Sand	4759	(-1838)
Lower Morrow Sand	4838	(-1917)
St. Louis	4844	(-1932)


RECEIVED
KANSAS CORPORATION COMMISSION
OCT 20 2008
CONSERVATION DIVISION
WICHITA, KS



PRIORITY INVOICE

24 S. Lincoln Street
 P.O. Box 31
 Russell, KS 67665-2906

Voice: (785) 483-3887
 Fax: (785) 483-5566



Invoice Number: 114876
 Invoice Date: Jul 2, 2008
 Page: 1

Pioneer Exploration, LTD
 P O Box 38
 Spivey, KS 67142-0038

PioExp	Garden City "B" #9-19	Net 30 Days	
KS1	Oakley	Jul 2, 2008	8/1/08

QTY	UNIT	DESCRIPTION	UNIT PRICE	TOTAL
4.00	MAT	Gel	20.80	83.20
200.00	MAT	ASC Class A	18.60	3,720.00
200.00	MAT	Lightweight Class A	14.05	2,810.00
19.00	MAT	Salt	23.95	455.05
1,000.00	MAT	Gilsonite	0.89	890.00
50.00	MAT	Flo Seal	2.50	125.00
460.00	SER	Handling	2.40	1,104.00
73.00	SER	Mileage 460 sx @ .10 per sk per mi	46.00	3,358.00
1.00	SER	Production String - Bottom Stage	2,185.00	2,185.00
73.00	SER	Mileage Pump Truck	7.00	511.00
1.00	SER	Head Rental	113.00	113.00
1.00	EQP	Float Shoe	434.00	434.00
1.00	EQP	Latch Down Plug Assembly	405.00	405.00
10.00	EQP	Centralizers	51.00	510.00
3.00	EQP	Baskets	169.00	507.00
1.00	EQP	D V Tool	4,219.00	4,219.00

DESCRIPTION Cementing
 ACCOUNT # 1600-15
 WELL NAME 5C, B # 9 KS 15909
 APE# 0905D034
 DATE 7-11-08 APPROVED _____

ALL PRICES ARE NET, PAYABLE 30 DAYS FOLLOWING DATE OF INVOICE. 1 1/2% CHARGED THEREAFTER. IF ACCOUNT IS CURRENT, TAKE DISCOUNT OF

ONLY IF PAID ON OR BEFORE

Subtotal	21,429.25
Sales Tax	877.81
Total Invoice Amount	22,307.06
Payment/Credit Applied	

RECEIVED
 KANSAS CORPORATION COMMISSION
 OCT 20 2008
 CONSERVATION DIVISION
 WICHITA, KS

ALLIED CEMENTING CO., LLC. 31894

REMIT TO P.O. BOX 31
RUSSELL, KANSAS 67665

SERVICE POINT:
OAKLEY

DATE 7-2-08	SEC. 19	TWP. 225	RANGE 33W	CALLED OUT	ON LOCATION 4:15 PM	JOB START 9:30 AM	JOB FINISH 10:30 AM
LEASE GARDEN CITY "B"		WELL # 9-19		LOCATION GARDEN CITY 9N-5 1/2 W- 5 SW		COUNTY FENNEY	STATE KS
OLD OR <u>NEW</u> (Circle one)							

CONTRACTOR WARREN DRILL RIG #18	OWNER SAME	
TYPE OF JOB Production string "bottom stage"		
HOLE SIZE 7 7/8"	T.D. 4950'	CEMENT
CASING SIZE 4 1/2"	DEPTH 4957'	AMOUNT ORDERED 200 SKS LITE 1/4" FLO-SEAL
TUBING SIZE	DEPTH	200 SKS ASC 10% SALT 5" GILSONITE 28 66L
DRILL PIPE	DEPTH	
TOOL D-V	DEPTH 2689'	
PRES. MAX	MINIMUM	COMMON _____ @ _____
MEAS. LINE	SHOE JOINT 42 3/4'	POZMIX _____ @ _____
CEMENT LEFT IN CSG. 42.84'		GEL 4 SKS @ 20 80 83 20
PERFS.		CHLORIDE _____ @ _____
DISPLACEMENT 35 1/2 BAGS WATER 42 3/4 BAGS MUD		ASC 200 SKS @ 18 60 3720 00
EQUIPMENT Total 78 1/4 BAGS		LITE 200 SKS @ 14 05 2810 00

PUMP TRUCK # 423-281	CEMENTER TERRY
	HELPER ALLEN
BULK TRUCK # 373	DRIVER A/AN
BULK TRUCK # 394	DRIVER REX
386	WILL

COMMON	@		
POZMIX	@		
GEL	@	4 SKS	20 80 83 20
CHLORIDE	@		
ASC	@	200 SKS	18 60 3720 00
	@		
LITE 200 SKS	@	14 05	2810 00
	@		
SALT 19 SKS	@	23 95	455 05
	@		
GILSONITE 1000 #	@	8.89	890 00
	@		
FLO-SEAL 50 #	@	2 50	125 00
HANDLING	@	460 SKS	2 40 1104 00
MILEAGE	@	10¢ PER SK/MI	3358 00
			TOTAL 12545 25

REMARKS:
MIX 200 SKS LITE 1/4" FLO-SEAL 200 SKS
ASC 10% SALT 5" GILSONITE 28 66L
WASH PUMP & LINES. DISPLACE 35 1/2 BAGS
WATER 42 3/4 BAGS MUD. PLUG LANDED
AT 1600 PSIG. FLOAT HELD
DROP OPEN TOOL FOR D-V TOOL
WAIT 15 MIN. OPEN D-V TOOL
CIRCULATE 2 HRS

CHARGE TO: PIONEER EXPLORATION
 STREET _____
 CITY _____ STATE _____ ZIP _____

SERVICE

DEPTH OF JOB	4957'	
PUMP TRUCK CHARGE		2185 00
EXTRA FOOTAGE	@	
MILEAGE	73 MI	@ 7 00 511 00
MANIFOLD	@	
HEAD RENTAL	@	113 00
	@	
		TOTAL 2809 00

4 1/2" PLUG & FLOAT EQUIPMENT

1- FLOAT SHOE		434 00
1- Latch down PLUG ASSY		405 00
10- CENTRALIZER	@ 51 00	510 00
3- BASKETS	@ 169 00	507 00
1- D-V TOOL	@	429 00
	@	
		TOTAL 6075 00

To Allied Cementing Co., LLC.
 You are hereby requested to rent cementing equipment and furnish cementer and helper(s) to assist owner or contractor to do work as is listed. The above work was done to satisfaction and supervision of owner agent or contractor. I have read and understand the "GENERAL TERMS AND CONDITIONS" listed on the reverse side.

PRINTED NAME _____
 SIGNATURE *[Signature]*

SALES TAX (If Any) _____
 TOTAL CHARGES _____
 DISCOUNT _____


RECEIVED
 KANSAS CORPORATION COMMISSION
 IF PAID IN 30 DAYS
OCT 20 2008
 CONSERVATION DIVISION
 WICHITA, KS



PRIORITY INVOICE

24 S. Lincoln Street
 P.O. Box 31
 Russell, KS 67665-2906

Voice: (785) 483-3887
 Fax: (785) 483-5566



Invoice Number: 114877
 Invoice Date: Jul 2, 2008
 Page: 1

Pioneer Exploration, LTD
 P O Box 38
 Spivey, KS 67142-0038

PioExp	Garden City "B" #9-19	Net 30 Days	
KS1	Oakley	Jul 2, 2008	8/1/08

150.00	MAT	Class C Premium Plus	19.25	2,887.50
500.00	MAT	Lightweight Class A	14.05	7,025.00
2,500.00	MAT	Gilsonite	0.89	2,225.00
125.00	MAT	Flo Seal	2.50	312.50
915.00	SER	Handling	2.40	2,196.00
73.00	SER	Mileage 915 sx @ .10 per sk per mi	91.50	6,679.50
1.00	SER	Production String - Top String	1,185.00	1,185.00

DESCRIPTION Cementing
 ACCOUNT # 1600-15
 WELL NAME GC B #9 KS15909
 APE# 0805D034
 DATE 7-11-08 APPROVED _____

ALL PRICES ARE NET, PAYABLE
 30 DAYS FOLLOWING DATE OF
 INVOICE. 1 1/2% CHARGED
 THEREAFTER. IF ACCOUNT IS
 CURRENT, TAKE DISCOUNT OF

██████████

ONLY IF PAID ON OR BEFORE

██████████

Subtotal	22,510.50
Sales Tax	771.90
Total Invoice Amount	23,282.40
Payment/Credit Applied	

RECEIVED
 KANSAS CORPORATION COMMISSION

OCT 20 2008

CONSERVATION DIVISION
 WICHITA, KS

ALLIED CEMENTING CO., LLC. 31895

REMIT TO P.O. BOX 31
RUSSELL, KANSAS 67665

SERVICE POINT:
OAKLEY

DATE 7-2-08	SEC. 19	TWP. 225	RANGE 33 W	CALLED OUT	ON LOCATION 4:15 PM	JOB START 12:45 AM	JOB FINISH 1:45 AM
LEASE GARDEN CITY "B"		WELL # 9-19		LOCATION GARDEN CITY 9N-5 1/2 W-5 FN		COUNTY STATE RENNY KS	
OLD OR <input checked="" type="radio"/> NEW (Circle one)							

CONTRACTOR **WARREN DELL RIG #19**

TYPE OF JOB **Production string "Top Stage"**

HOLE SIZE **7 7/8** T.D. **4994'**

CASING SIZE **4 1/2"** DEPTH **4957'**

TUBING SIZE _____ DEPTH _____

DRILL PIPE _____ DEPTH _____

TOOL **D-U** DEPTH **2689'**

PRES. MAX _____ MINIMUM _____

MEAS. LINE _____ SHOE JOINT **42.84'**

CEMENT LEFT IN CSG. **42.84'**

PERFS. _____

DISPLACEMENT **42 3/4 BBLs**

OWNER **SHIME**

CEMENT

AMOUNT ORDERED **150 SKS CLASS "C"**

650 SKS LITE 5" GILSONITE 1/4" FLO-SEAL

USED 500 SKS LITE 5" GILSONITE 1/4" FLO-SEAL

CLASS "C" 150 SKS @ 19.25 2887.50

POZMIX _____ @ _____

GEL _____ @ _____

CHLORIDE _____ @ _____

ASC _____ @ _____

LITE 500 SKS @ 14.05 7025.00

GILSONITE 2500* @ 8.89 2225.00

FLO-SEAL 125* @ 2.50 312.50

HANDLING **915 SKS @ 2.40 2196.00**

MILEAGE **104 PER SK/ MILE 6678.00**

TOTAL **21325.00**

EQUIPMENT

PUMP TRUCK CEMENTER **TERRY**

423-281 HELPER **ALLEN**

BULK TRUCK

3-73 DRIVER **A/AN**

BULK TRUCK

394 DRIVER **REX**

386 WELL

REMARKS:

MIX 500 SKS LITE 5" GILSONITE

1/4" FLO-SEAL 150 SKS CLASS "C"

WASH TRUCK & LINE, DISPLACE 42 3/4

BBLs WATER. Plug Landed AT

1500 PSI, D U TOOL HELD

CEMENT did CXC.

THANK YOU

CHARGE TO: PIONEER EXPLORATION

STREET _____

CITY _____ STATE _____ ZIP _____

SERVICE

DEPTH OF JOB **2689'**

PUMP TRUCK CHARGE **1185.00**

EXTRA FOOTAGE _____ @ _____

MILEAGE **73 MI @ N/C**

MANIFOLD _____ @ _____

TOTAL **1185.00**

PLUG & FLOAT EQUIPMENT

_____ @ _____

_____ @ _____

_____ @ _____

_____ @ _____

_____ @ _____

TOTAL _____

To Allied Cementing Co., LLC.

You are hereby requested to rent cementing equipment and furnish cementer and helper(s) to assist owner or contractor to do work as is listed. The above work was done to satisfaction and supervision of owner agent or contractor. I have read and understand the "GENERAL TERMS AND CONDITIONS" listed on the reverse side.

PRINTED NAME Larry Priest

SIGNATURE [Signature]

SALES TAX (If Any) _____


TOTAL CHARGES _____

DISCOUNT _____ IF PAID IN 90 DAYS

RECEIVED
KANSAS CORPORATION COMMISSION
OCT 20 2008
CONSERVATION DIVISION
WICHITA, KS



24 S. Lincoln Street
P.O. Box 31
Russell, KS 67665-2906
Voice: (785) 483-3887
Fax: (785) 483-5566



PRIORITY INVOICE

Invoice Number: 114684
Invoice Date: Jun 26, 2008
Page: 1

Pioneer Exploration, LTD
P O Box 38
Spivey, KS 67142-0038

PioExp	Garden City "B" #9-19	Net 30 Days
KS1	Oakley	7/26/08

Quantity	Code	Description	Unit Price	Total Price
225.00	MAT	Class A Common	14.20	3,195.00
4.00	MAT	Gel	18.75	75.00
8.00	MAT	Chloride	52.45	419.60
237.00	SER	Handling	2.15	509.55
50.00	SER	Mileage 237 sx @.09 per sk per mi	21.33	1,066.50
1.00	SER	Surface	917.00	917.00
50.00	SER	Mileage Pump Truck	7.00	350.00
1.00	SER	Manifold Surface Head Rental	113.00	113.00
1.00	EQP	Wooden Plug	68.00	68.00

DESCRIPTION Cementing Service
 ACCOUNT # 1100-15
 WELL NAME Garden City B # 9KS 15909
 AFE# 0805D030
 DATE 6-30-08 APPROVED _____

ALL PRICES ARE NET, PAYABLE 30 DAYS FOLLOWING DATE OF INVOICE. 1 1/2% CHARGED THEREAFTER. IF ACCOUNT IS CURRENT, TAKE DISCOUNT OF

ONLY IF PAID ON OR BEFORE

Subtotal	6,713.65
Sales Tax	232.97
Total Invoice Amount	6,946.62
Payment/Credit Applied	

RECEIVED
KANSAS CORPORATION COMMISSION

OCT 20 2008

CONSERVATION DIVISION
WICHITA, KS

ALLIED CEMENTING CO., LLC. 31535

REMIT TO P.O. BOX 31
RUSSELL, KANSAS 67665

SERVICE POINT: Oakley, KS

DATE <u>6/23/08</u>	SEC <u>19</u>	TWP. <u>22</u>	RANGE <u>33</u>	CALLED OUT	ON LOCATION <u>8:30pm</u>	JOB START <u>7:00am</u>	JOB FINISH <u>2:30am</u>
LEASE <u>Cord City B</u>	WELL # <u>9-19</u>	LOCATION <u>Big Lame & Barkin lds, 1/2 W, 1/4 S</u>			COUNTY <u>Finnery</u>	STATE <u>KS</u>	
OLD OR <u>(NEW)</u> (Circle one)				<u>Winto.</u>			

CONTRACTOR Warren IR

TYPE OF JOB Surface

HOLE SIZE 12 1/4 T.D. 342'

CASING SIZE 8 5/8 DEPTH 342'

TUBING SIZE _____ DEPTH _____

DRILL PIPE _____ DEPTH _____

TOOL _____ DEPTH _____

PRES. MAX _____ MINIMUM _____

MEAS. LINE _____ SHOE JOINT _____

CEMENT LEFT IN CSG. 15'

PERFS. _____

DISPLACEMENT 20 3/4 BBL

OWNER Eme

CEMENT AMOUNT ORDERED 225 SKs Com 30% CC

270 gel

COMMON	<u>225 SKs</u>	@ <u>14.20</u>	<u>3195.00</u>
POZMIX		@	
GEL	<u>4 SKs</u>	@ <u>18.25</u>	<u>75.22</u>
CHLORIDE	<u>8 SKs</u>	@ <u>52.25</u>	<u>419.50</u>
ASC		@	
		@	
		@	
		@	
		@	
		@	
		@	
		@	
		@	
HANDLING	<u>237 SKs</u>	@ <u>2.5</u>	<u>592.50</u>
MILEAGE	<u>94 SK/orden</u>		<u>1066.50</u>
TOTAL			<u>5265.65</u>

EQUIPMENT

PUMP TRUCK CEMENTER Alan

422 HELPER Wayne

BULK TRUCK

347 DRIVER Darrin

BULK TRUCK

_____ DRIVER _____

REMARKS:

Comat Did Circulate

Thank You

Alan, Wayne, Darrin

CHARGE TO: Pioneer Exploration, LTD

STREET _____

CITY _____ STATE _____ ZIP _____

SERVICE

DEPTH OF JOB _____

PUMP TRUCK CHARGE _____ 917.00

EXTRA FOOTAGE @ _____

MILEAGE 50 @ 7.00 350.00

MANIFOLD Sur Face Head @ _____ 113.00

@ _____

@ _____

TOTAL 1380.00

PLUG & FLOAT EQUIPMENT

1 - 8 5/8 Woodm Plug @ _____ 68.00

@ _____

@ _____

@ _____

@ _____

TOTAL 68.00

To Allied Cementing Co., LLC.
You are hereby requested to rent cementing equipment and furnish cementer and helper(s) to assist owner or contractor to do work as is listed. The above work was done to satisfaction and supervision of owner agent or contractor. I have read and understand the "GENERAL TERMS AND CONDITIONS" listed on the reverse side.

PRINTED NAME _____

SIGNATURE [Signature]

SALES TAX (If Any) _____

TOTAL CHARGES _____

DISCOUNT _____

RECEIVED
KANSAS CORPORATION COMMISSION
IF PAID IN 30 DAYS
OCT 20 2008
CONSERVATION DIVISION
WICHITA, KS