

OWWO

For KCC Use: 12-15-2010
Effective Date: 4
District #: 4
SGA? Yes No

KANSAS CORPORATION COMMISSION
OIL & GAS CONSERVATION DIVISION

Form C-1
March 2010
Form must be Typed
Form must be Signed
All blanks must be Filled

NOTICE OF INTENT TO DRILL

Must be approved by KCC five (5) days prior to commencing well
Form KSONA-1, Certification of Compliance with the Kansas Surface Owner Notification Act, MUST be submitted with this form.

Expected Spud Date: 12/5/10
month day year

Spot Description:
NE SE SW Sec. 19 Twp. 9 S. R. 19 E W
(Q/Q/Q) 990 feet from N / S Line of Section
2,970 feet from E / W Line of Section

OPERATOR: License# 33937
Name: Meridian Energy Inc.
Address 1: 1475 Ward Cr.
Address 2:
City: Franktown State: CO Zip: 80116
Contact Person: Neal LaFon
Phone: 303-688-4022

Is SECTION: Regular Irregular?
(Note: Locate well on the Section Plat on reverse side)
County: Rooks
Lease Name: Boucher Well #: #1
Field Name: Gick
Is this a Prorated / Spaced Field? Yes No

CONTRACTOR: License# Must be licensed by KCC
Name: Advise on ACO-1

Well Drilled For: Oil Gas Enh Rec Storage Disposal Seismic; # of Holes Other
Well Class: Infield Pool Ext. Wildcat Other
Type Equipment: Mud Rotary Air Rotary Cable

Target Formation(s): ARBUCKLE
Nearest Lease or unit boundary line (in footage): 330'
Ground Surface Elevation: 2120 feet MSL
Water well within one-quarter mile: Yes No
Public water supply well within one mile: Yes No
Depth to bottom of fresh water: 150
Depth to bottom of usable water: 850
Surface Pipe by Alternate: Well Other
Length of Surface Pipe Planned to be set: 219'

If OWWO: old well information as follows:
Operator: Sunray Oil Corporation
Well Name: #1 Edward Boucher
Original Completion Date: 9/5/52 Original Total Depth: 3576

Length of Conductor Pipe (if any):
Projected Total Depth: 3586
Formation at Total Depth: ARBUCKLE
Water Source for Drilling Operations:
 Well Farm Pond Other
DWR Permit #:

Directional, Deviated or Horizontal wellbore? Yes No
If Yes, true vertical depth:
Bottom Hole Location:
KCC DKT #:

(Note: Apply for Permit with DWR)
Will Cores be taken? Yes No
If Yes, proposed zone:

AFFIDAVIT

The undersigned hereby affirms that the drilling, completion and eventual plugging of this well will comply with K.S.A. 55 et. seq.
It is agreed that the following minimum requirements will be met:

- 1. Notify the appropriate district office prior to spudding of well;
- 2. A copy of the approved notice of intent to drill shall be posted on each drilling rig;
- 3. The minimum amount of surface pipe as specified below shall be set by circulating cement to the top; in all cases surface pipe shall be set through all unconsolidated materials plus a minimum of 20 feet into the underlying formation.
- 4. If the well is dry hole, an agreement between the operator and the district office on plug length and placement is necessary prior to plugging;
- 5. The appropriate district office will be notified before well is either plugged or production casing is cemented in;
- 6. If an ALTERNATE II COMPLETION, production pipe shall be cemented from below any usable water to surface within 120 DAYS of spud date. Or pursuant to Appendix "B" - Eastern Kansas surface casing order #133,891-C, which applies to the KCC District 3 area, alternate II cementing must be completed within 30 days of the spud date or the well shall be plugged. In all cases, NOTIFY district office prior to any cementing.

I hereby certify that the statements made herein are true and to the best of my knowledge and belief.

Date: 12/2/10 Signature of Operator or Agent: Neal A. LaFon Title: President

For KCC Use ONLY
API # 15 - 163-01669-00-01
Conductor pipe required None feet
Minimum surface pipe required 219 feet per ALT. I II
Approved by: [Signature] 12-10-2010
This authorization expires: 12-11-2011
(This authorization void if drilling not started within 12 months of approval date.)
Spud date: Agent:

Remember to:

- File Certification of Compliance with the Kansas Surface Owner Notification Act (KSONA-1) with Intent to Drill;
- File Drill Pit Application (form CDP-1) with Intent to Drill;
- File Completion Form ACO-1 within 120 days of spud date;
- File acreage attribution plat according to field proration orders;
- Notify appropriate district office 48 hours prior to workover or re-entry;
- Submit plugging report (CP-4) after plugging is completed (within 60 days);
- Obtain written approval before disposing or injecting salt water.
- If well will not be drilled or permit has expired (See: authorized expiration date) please check the box below and return to the address below.

Well will not be drilled or Permit Expired Date: Signature of Operator or Agent:

Mail to: KCC - Conservation Division,
130 S. Market - Room 2078, Wichita, Kansas 67202

RECEIVED
DEC 09 2010

KCC WICHITA

RECEIVED
DEC 03 2010

KCC WICHITA

19
9
19
E
W

For KCC Use ONLY

API # 15 - 163-01669-00-01

IN ALL CASES PLOT THE INTENDED WELL ON THE PLAT BELOW

In all cases, please fully complete this side of the form. Include items 1 through 5 at the bottom of this page.

Operator: Meridian Energy Inc.
Lease: Boucher
Well Number: #1
Field: Gick

Location of Well: County: Rooks
990 feet from N / S Line of Section
2,970 feet from E / W Line of Section
Sec. 19 Twp. 9 S. R. 19

Number of Acres attributable to well: 10
QTR/QTR/QTR/QTR of acreage: - NE - SE - SW

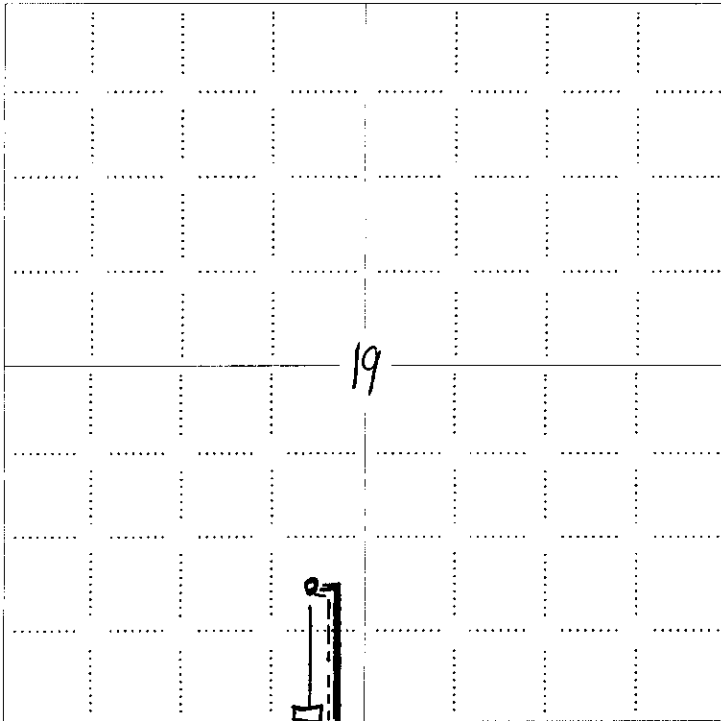
Is Section: Regular or Irregular

If Section is Irregular, locate well from nearest corner boundary.

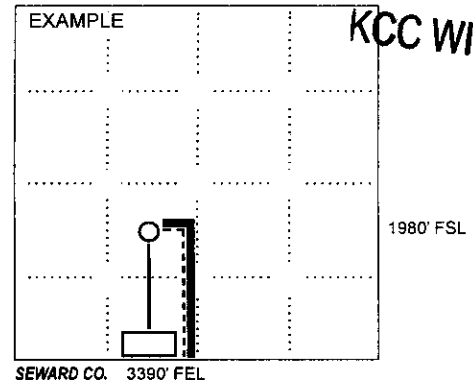
Section corner used: NE NW SE SW

PLAT

Show location of the well. Show footage to the nearest lease or unit boundary line. Show the predicted locations of lease roads, tank batteries, pipelines and electrical lines, as required by the Kansas Surface Owner Notice Act (House Bill 2032). You may attach a separate plat if desired.



- LEGEND
Well Location (circle)
Tank Battery Location (rectangle)
Pipeline Location (solid line)
Electric Line Location (dashed line)
Lease Road Location (thick solid line)



RECEIVED DEC 03 2010

KCC WICHITA

NOTE: In all cases locate the spot of the proposed drilling location.

2970 fsl

RECEIVED DEC 09 2010

KCC WICHITA

In plotting the proposed location of the well, you must show:

- 1. The manner in which you are using the depicted plat by identifying section lines, i.e. 1 section, 1 section with 8 surrounding sections, 4 sections, etc.
2. The distance of the proposed drilling location from the south / north and east / west outside section lines.
3. The distance to the nearest lease or unit boundary line (in footage).
4. If proposed location is located within a prorated or spaced field a certificate of acreage attribution plat must be attached: (CO-7 for oil wells; CG-8 for gas wells).
5. The predicted locations of lease roads, tank batteries, pipelines, and electrical lines.

15-163-01669-00-01

KANSAS CORPORATION COMMISSION
OIL & GAS CONSERVATION DIVISION

Form KSONA-1

July 2010

Form Must Be Typed

Form must be Signed

All blanks must be Filled

**CERTIFICATION OF COMPLIANCE WITH THE
KANSAS SURFACE OWNER NOTIFICATION ACT**

This form must be submitted with all Forms C-1 (Notice of Intent to Drill); CB-1 (Cathodic Protection Borehole Intent); T-1 (Request for Change of Operator Transfer of Injection or Surface Pit Permit); and CP-1 (Well Plugging Application). Any such form submitted without an accompanying Form KSONA-1 will be returned.

Select the corresponding form being filed: C-1 (Intent) CB-1 (Cathodic Protection Borehole Intent) T-1 (Transfer) CP-1 (Plugging Application)

OPERATOR: License # 33937
Name: Meridian Energy Inc.
Address 1: 1475 Ward Cr.
Address 2: _____
City: Franktown State: CO Zip: 80116 + _____
Contact Person: Neal LaFon
Phone: (303) 688-4022 Fax: (303) 663-9360
Email Address: _____

Well Location:
NE SE SW Sec. 19 Twp. 9 S. R. 19 East West
County: Rooks
Lease Name: Boucher Well #: #1

If filing a Form T-1 for multiple wells on a lease, enter the legal description of the lease below:

Surface Owner Information:

Name: Gary Harper
Address 1: PO Box 270957
Address 2: _____
City: Ft. Collins State: CO Zip: 80527 + _____

When filing a Form T-1 involving multiple surface owners, attach an additional sheet listing all of the information to the left for each surface owner. Surface owner information can be found in the records of the register of deeds for the county, and in the real estate property tax records of the county treasurer.

If this form is being submitted with a Form C-1 (Intent) or CB-1 (Cathodic Protection Borehole Intent), you must supply the surface owners and the KCC with a plat showing the predicted locations of lease roads, tank batteries, pipelines, and electrical lines. The locations shown on the plat are preliminary non-binding estimates. The locations may be entered on the Form C-1 plat, Form CB-1 plat, or a separate plat may be submitted.

Select one of the following:

I certify that, pursuant to the Kansas Surface Owner Notice Act (House Bill 2032), I have provided the following to the surface owner(s) of the land upon which the subject well is or will be located: 1) a copy of the Form C-1, Form CB-1, Form T-1, or Form CP-1 that I am filing in connection with this form; 2) if the form being filed is a Form C-1 or Form CB-1, the plat(s) required by this form; and 3) my operator name, address, phone number, fax, and email address.

I have not provided this information to the surface owner(s). I acknowledge that, because I have not provided this information, the KCC will be required to send this information to the surface owner(s). To mitigate the additional cost of the KCC performing this task, I acknowledge that I am being charged a \$30.00 handling fee, payable to the KCC, which is enclosed with this form.

If choosing the second option, submit payment of the \$30.00 handling fee with this form. If the fee is not received with this form, the KSONA-1 form and the associated Form C-1, Form CB-1, Form T-1, or Form CP-1 will be returned.

I hereby certify that the statements made herein are true and correct to the best of my knowledge and belief.

Date: 12/2/10 Signature of Operator or Agent: Neal LaFon Title: President

RECEIVED

DEC 03 2010

KCC WICHITA

RECEIVED

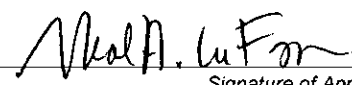
DEC 09 2010

KCC WICHITA

**KANSAS CORPORATION COMMISSION
OIL & GAS CONSERVATION DIVISION
APPLICATION FOR SURFACE PIT**

Form CDP-1
May 2010
Form must be Typed

Submit in Duplicate

Operator Name: Meridian Energy Inc.		License Number: 33937
Operator Address: 1475 Ward Cr.		Franktown CO 80116
Contact Person: Neal LaFon		Phone Number: 303-688-4022
Lease Name & Well No.: Boucher #1		Pit Location (QQQQ): _____ - <u>NE</u> - <u>SE</u> - <u>SW</u> Sec. <u>19</u> Twp. <u>9</u> R. <u>19</u> <input type="checkbox"/> East <input checked="" type="checkbox"/> West <u>990</u> Feet from <input type="checkbox"/> North / <input checked="" type="checkbox"/> South Line of Section <u>2,970</u> Feet from <input checked="" type="checkbox"/> East / <input type="checkbox"/> West Line of Section Rooks _____ County
Type of Pit: <input type="checkbox"/> Emergency Pit <input type="checkbox"/> Burn Pit <input type="checkbox"/> Settling Pit <input type="checkbox"/> Drilling Pit <input checked="" type="checkbox"/> Workover Pit <input type="checkbox"/> Haul-Off Pit <small>(If WP Supply API No. or Year Drilled)</small>	Pit is: <input checked="" type="checkbox"/> Proposed <input type="checkbox"/> Existing If Existing, date constructed: _____ Pit capacity: _____ (bbls)	
Is the pit located in a Sensitive Ground Water Area? <input type="checkbox"/> Yes <input checked="" type="checkbox"/> No		Chloride concentration: _____ mg/l <small>(For Emergency Pits and Settling Pits only)</small>
Is the bottom below ground level? <input checked="" type="checkbox"/> Yes <input type="checkbox"/> No	Artificial Liner? <input checked="" type="checkbox"/> Yes <input type="checkbox"/> No	How is the pit lined if a plastic liner is not used?
Pit dimensions (all but working pits): <u>8</u> Length (feet) <u>16</u> Width (feet) <input type="checkbox"/> N/A: Steel Pits Depth from ground level to deepest point: <u>6</u> (feet) <input type="checkbox"/> No Pit		
If the pit is lined give a brief description of the liner material, thickness and installation procedure. 3 mil plastic, anchored around edges		Describe procedures for periodic maintenance and determining liner integrity, including any special monitoring. temporary pit, visual monitoring
Distance to nearest water well within one-mile of pit: <u>N/A</u> feet Depth of water well _____ feet		Depth to shallowest fresh water _____ feet. Source of information: <input type="checkbox"/> measured <input type="checkbox"/> well owner <input type="checkbox"/> electric log <input type="checkbox"/> KDWR
Emergency, Settling and Burn Pits ONLY: Producing Formation: _____ Number of producing wells on lease: _____ Barrels of fluid produced daily: _____ Does the slope from the tank battery allow all spilled fluids to flow into the pit? <input type="checkbox"/> Yes <input type="checkbox"/> No		Drilling, Workover and Haul-Off Pits ONLY: Type of material utilized in drilling/workover: <u>water</u> Number of working pits to be utilized: <u>2</u> Abandonment procedure: <u>evaporate or dispose of water, remove liner and backfill</u> Drill pits must be closed within 365 days of spud date.
I hereby certify that the above statements are true and correct to the best of my knowledge and belief. <u>12/2/10</u> Date		RECEIVED DEC 03 2010 KCC WICHITA RECEIVED DEC 09 2010 KCC WICHITA
 Signature of Applicant or Agent		
KCC OFFICE USE ONLY		
Date Received: <u>12-9-10</u> Permit Number: _____ Permit Date: <u>12-10-10</u> Lease Inspection: <input checked="" type="checkbox"/> Yes <input type="checkbox"/> No		

15-163-01669-0001

15-163-01669-00-00

STATE OF KANSAS
STATE CORPORATION COMMISSION
200 Colorado Derby Building
Wichita, Kansas 67202

WELL PLUGGING RECORD
K.A.R.-82-3-117

API NUMBER 9-52

LEASE NAME BOUCHER

WELL NUMBER 1

990 Ft. from S Section Line

2970 Ft. from E Section Line

SEC. 19 TWP. 9 RGE. 19 (E) or (W)

COUNTY ROOKS

Date Well Completed _____

Plugging Commenced 9-24-96

Plugging Completed 9-24-96

KANSAS CORP COM

NOTICE: Fill out completely
and return to Cons. Div.
office within 30 days.
185 SEP 30 A. 12:11
W/30/96

LEASE OPERATOR MURFIN DRILLING CO. INC.

ADDRESS 250 N WATER SUITE 300

PHONE#(913) 421-2103 OPERATORS LICENSE NO. 30606

Character of Well OIL

(Oil, Gas, D&A, SWD, Input, Water Supply Well)

The plugging proposal was approved on 9-24-96 (date)

by DENNIS HAMEL (KCC District Agent's Name).

Is ACC-1 filed? _____ If not, is well log attached? _____

Producing Formation ARBUCKLE Depth to Top 3574 Bottom 3576 T.O. 3576

Show depth and thickness of all water, oil and gas formations.

OIL, GAS OR WATER RECORDS

CASING RECORD

Formation	Content	From	To	Size	Put In	Pulled out
<u>ARBUCKLE</u>	<u>OIL & WATER</u>	<u>3574</u>	<u>76</u>	<u>8 1/2</u>	<u>219</u>	<u>0</u>
				<u>5 1/2</u>	<u>3574</u>	<u>0</u>

Describe in detail the manner in which the well was plugged, indicating where the mud fluid was placed and the method or methods used in introducing it into the hole. If cement or other plugs were used, state the character of same and depth placed, from _____ feet to _____ feet each set.
DOWN 5 1/2 PUMPED 25 SX 60-40 P02 10% GEL 200# HULLS - 14 SX GEL 165 SX 60-40 P02 10% GEL 200# HULLS MAX PSE 1200# ESIP 800# 8 1/2" HALL CEMENTED TO SURFACE PLUGGED AT 11:30 A.M.

(If additional description is necessary, use BACK of this form.)

Name of Plugging Contractor _____ License No. _____

Address _____

RECEIVED
DEC 09 2010
KCC WICHITA

NAME OF PARTY RESPONSIBLE FOR PLUGGING FEES: _____

STATE OF _____ COUNTY OF _____, ss.

(Employee of Operator) or (Operator) of above-described well, being first duly sworn on oath, says: That I have knowledge of the facts, statements, and matters herein contained and the log of the above-described well as filed that the same are true and correct, so help me God.

(Signature) John Gerstner
(Address) _____

SWORN TO before me this 27 day of Sept., 19 96

Donna Gerstner
Notary Public

My Commission Expires: 6-24-97



December 10, 2010

Meridian Energy, Inc.
1475 Ward Cr.
Franktown, CO 80116

RE: Drilling Pit Application
Boucher Lease Well No. 1
SW/4 Sec. 19-09S-19W
Rooks County, Kansas

Dear Sir or Madam:


District staff has inspected the above referenced location and has determined that the reserve pit shall be constructed **without slots**, the bottom shall be flat and reasonably level, and the free fluids must be removed. The fluids are to be removed from the reserve pit as soon as practical after drilling operations have ceased. **Keep pits away from any draw, creek.**

If production casing is set all completion fluids shall be removed from the working pits daily. NO completion fluids or non-exempt wastes shall be placed in the reserve pit.

The fluids should be taken to an authorized disposal well. Please call the District Office at (785) 625-0550 when the fluids have been removed. Please file form CDP-5 (August 2004), Exploration and Production Waste Transfer, within 30 days of fluid removal. Conservation division forms are available through our office and on the KCC web site:
www.kcc.state.ks.us/conservation/forms.

A copy of this letter should be posted in the doghouse along with the approved Intent to Drill. If you have any questions or concerns please feel free to contact the undersigned at the above address.

Sincerely,



Kathy Haynes
Environmental Protection and Remediation Department

cc: district

CONSERVATION DIVISION

Finney State Office Building, 130 S. Market, Room 2078, Wichita, KS 67202-3802
(316) 337-6200 • Fax: (316) 337-6211 • <http://kcc.ks.gov/>

CORRECTED

15-163-01669-0001

KANSAS CORPORATION COMMISSION
OIL & GAS CONSERVATION DIVISION

Form KSONA-1
July 2010
Form Must Be Typed
Form must be Signed
All blanks must be Filled

**CERTIFICATION OF COMPLIANCE WITH THE
KANSAS SURFACE OWNER NOTIFICATION ACT**

This form must be submitted with all Forms C-1 (Notice of Intent to Drill); CB-1 (Cathodic Protection Borehole Intent); T-1 (Request for Change of Operator Transfer of Injection or Surface Pit Permit); and CP-1 (Well Plugging Application). Any such form submitted without an accompanying Form KSONA-1 will be returned.

Select the corresponding form being filed: C-1 (Intent) CB-1 (Cathodic Protection Borehole Intent) T-1 (Transfer) CP-1 (Plugging Application)

OPERATOR: License # 33937
Name: Meridian Energy Inc.
Address 1: 1475 Ward Cr.
Address 2: _____
City: Franktown State: CO Zip: 80116 + _____
Contact Person: Neal LaFon
Phone: (303) 688-4022 Fax: (303) 663-9360
Email Address: _____

Well Location:
NE SE SW Sec. 19 Twp. 9 S. R. 19 East West
County: Rooks
Lease Name: Boucher Well #: #1

If filing a Form T-1 for multiple wells on a lease, enter the legal description of the lease below:

Surface Owner Information:
Name: ~~Gary Harper~~ Don Glick
Address 1: PO Box 270957 720 W. Rd
Address 2: _____
City: ~~Ft. Collins~~ Plainsville State: ~~CO~~ KS Zip: 80527 + _____
67663

When filing a Form T-1 involving multiple surface owners, attach an additional sheet listing all of the information to the left for each surface owner. Surface owner information can be found in the records of the register of deeds for the county, and in the real estate property tax records of the county treasurer.

If this form is being submitted with a Form C-1 (Intent) or CB-1 (Cathodic Protection Borehole Intent), you must supply the surface owners and the KCC with a plat showing the predicted locations of lease roads, tank batteries, pipelines, and electrical lines. The locations shown on the plat are preliminary non-binding estimates. The locations may be entered on the Form C-1 plat, Form CB-1 plat, or a separate plat may be submitted.

Select one of the following:

- I certify that, pursuant to the Kansas Surface Owner Notice Act (House Bill 2032), I have provided the following to the surface owner(s) of the land upon which the subject well is or will be located: 1) a copy of the Form C-1, Form CB-1, Form T-1, or Form CP-1 that I am filing in connection with this form; 2) if the form being filed is a Form C-1 or Form CB-1, the plat(s) required by this form; and 3) my operator name, address, phone number, fax, and email address.
- I have not provided this information to the surface owner(s). I acknowledge that, because I have not provided this information, the KCC will be required to send this information to the surface owner(s). To mitigate the additional cost of the KCC performing this task, I acknowledge that I am being charged a \$30.00 handling fee, payable to the KCC, which is enclosed with this form.

If choosing the second option, submit payment of the \$30.00 handling fee with this form. If the fee is not received with this form, the KSONA-1 form and the associated Form C-1, Form CB-1, Form T-1, or Form CP-1 will be returned.

I hereby certify that the statements made herein are true and correct to the best of my knowledge and belief.

Date: 12/2/10 Signature of Operator or Agent: [Signature] Title: President
12/10/10

RECEIVED
DEC 13 2010

KCC WICHITA

Meridian Energy Inc.

15-163-01669-0001

1475 N. Ward Circle
Franktown, CO 80116
nealalafon@msn.com

303-688-4022 office

303-663-9360 fax

December 10, 2010

Kansas Corporation Commission
Conservation Division
130 S. Market Rm 2078
Wichita, KS 67202

Re: Form KSONA-1

To Whom It May Concern:

Enclosed is a corrected form KSONA-1 filed on the subject well. On the original application the landowner was incorrectly identified.

Sincerely,



Neal LaFon
President

RECEIVED
DEC 13 2010
KCC WICHITA