


Give All Information Completely
Make Required Affidavit
Mail or Deliver Report to:
Conservation Division
State Corporation Commission
800 Bitting Building
Wichita, Kansas

Strike out upper line
when reporting plugging
off formations.

NORTH



Locate well correctly on above
Section Plat

Ellis County, Sec. 19 Twp. 11S Rge. 17 (E) (W)
Location as "NE $\frac{1}{4}$ NW $\frac{1}{4}$ SW $\frac{1}{4}$ " or footage from lines. SW/4 NW/4 NE/4
Lease Owner. Lario Oil & Gas Company
Lease Name. Peavey "A" Well No. 1
Office Address. 301 South Market, Wichita, Kansas.
Character of Well (completed as Oil, Gas or Dry Hole) Dry Hole
Date well completed. November 22, 1947
Application for plugging filed. November 22, 1947
Application for plugging approved. November 22, 1947
Plugging commenced. November 22, 1947
Plugging completed. November 22, 1947
Reason for abandonment of well or producing formation. Dry Hole

If a producing well is abandoned, date of last production. 19
Was permission obtained from the Conservation Division or its agents before plugging was commenced? Yes

Name of Conservation Agent who supervised plugging of this well. C. D. Stough
Producing formation. Depth to top. Bottom. Total Depth of Well. 3578 Feet
Show depth and thickness of all water, oil and gas formations.


OIL, GAS OR WATER RECORDS

CASING RECORD

Formation	Content	From	To	Size	Put In	Pulled Out
				8 5/8"	1199	None

Describe in detail the manner in which the well was plugged, indicating where the mud fluid was placed and the method or methods used in introducing it into the hold. If cement or other plugs were used, state the character of same and depth placed, from feet to feet for each plug set.

Filled hole with heavy mud from 3578' to 1200' at which depth a plug was set with 15 sacks of cement, filled with mud to 200' at which depth a plug was set with 15 sacks, mud to 30' with a plug and 10 sacks of cement for cap. Plugged with Halliburton.



(If additional description is necessary, use BACK of this sheet)

Correspondence regarding this well should be addressed to. Lario Oil & Gas Company
Address. 301 South Market
Wichita, Kansas

STATE OF Kansas, COUNTY OF Sedgwick, ss.
Leo Ross (employee of owner) or (owner or operator) of the above-described well,
being first duly sworn on oath, says: That I have knowledge of the facts, statements, and matters herein contained and the log of the above-described well as filed and that the same are true and correct. So help me God.

(Signature) *Leo Ross*

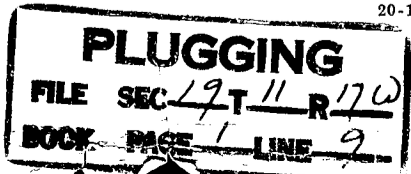
301 South Market, Wichita, Kansas (Address)

SUBSCRIBED AND SWORN TO before me this 16th day of December, 1947

Mercedes Dobbins

Notary Public.

My commission expires Dec 28, 1949.



COMPANY: Lario Oil & Gas Company
 CONTRACTOR: Jackson Drilling Corporation
 FARM: Peavey A-1
 LOCATION: SW/4 of NW/4 of NE/4 Sec. 19-11S-17W
 Ellis County, Kansas
 COMMENCED: November 1, 1947
 COMPLETED: November 22, 1947

15-051-03618-0000

<u>FORMATION</u>	<u>DEPTH</u>
Sand, shale & shells	190
Shale, shells & red bed	390
Shale shells	510
Sand	532
Iron	535
Pyrites of iron	590
Pyrites of iron	612
Pyrites •	630
Shale & shells	708
Shale soft	860
Lime and shells	945
Lime	1000
Red bed	1020
Lime & shale	1166
Shale shells	1195
Anhydrite	1230
Shale & lime	1405
Shale, shells	1460
Shale & shells	1610
Shale	1683
Shale & lime	2005
Sandy lime	2040
Lime & shale	2250
Lime	2310
Shale	2370
Lime	2390
Shale & shells	2465
Lime & shale	2580
Shale & shells	2625
Shale	2660
Shale & lime	2770
Shale & shells	2840
Shale & lime	2970
Shale & shells	3025
Lime	3060
Lime	3470
Conglomerate & shale	3493
Shale	3522
Conglomerate & chat	3550
Lime	3578
T.D.	3578

Set 1200 feet of 8 5/8" surface pipe. Cem. 550 sacks.
 Top Anhydrite 1205
 Dry and abandoned.

JUL 3 - 1948

PLUGGING
 FILE SEC. 19 T 11 R 17W
 BOOK PAGE 1 LINE 9