

STATE OF KANSAS
STATE CORPORATION COMMISSION

Give All Information Completely
Make Required Affidavit
Mail or Deliver Report to:
Conservation Division
State Corporation Commission
800 Biting Building
Wichita, Kansas

15-051-19336-0000
WELL PLUGGING RECORD

Ellis County, Sec. 19 Twp. 11 Rge. 17 ~~xx~~ (W)

Location as "NE/CNW%SW%" or footage from lines SE SE NE

Lease Owner Murfin Drilling Company

Lease Name Peavey #1 Well No. _____

Office Address 507 Union National Bk. Bldg., Wichita, Kansas

Character of Well (completed as Oil, Gas or Dry Hole) Dry Hole

Date well completed 9-19-53 19

Application for plugging filed 9-19-53 19

Application for plugging approved 9-19-53 19

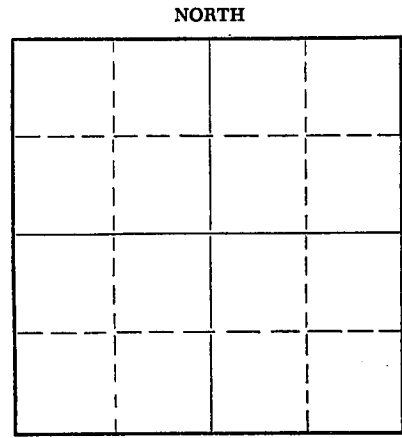
Plugging commenced 9-19-53 19

Plugging completed 9-19-53 19

Reason for abandonment of well or producing formation Dry Hole

If a producing well is abandoned, date of last production _____ 19

Was permission obtained from the Conservation Division or its agents before plugging was commenced? Mr. Petty, Hays, Kansas



Locate well correctly on above Section Plat

Name of Conservation Agent who supervised plugging of this well " " " "

Producing formation _____ Depth to top _____ Bottom _____ Total Depth of Well 3556 Feet

Show depth and thickness of all water, oil and gas formations.

OIL, GAS OR WATER RECORDS

CASING RECORD

FORMATION	CONTENT	FROM	TO	SIZE	PUT IN	PULLED OUT
				8 5/8	160	None

Describe in detail the manner in which the well was plugged, indicating where the mud fluid was placed and the method or methods used in introducing it into the hole. If cement or other plugs were used, state the character of same and depth placed, from _____ feet to _____ feet for each plug set.

Plugged hole. Set first plug at 155 feet with 1/2 sack hulls and 20 sacks of cement. Set second plug at 40 feet with 1/2 sack of hulls and 10 sacks of cement.

PCVD
01-14-54

(If additional description is necessary, use BACK of this sheet)

Name of Plugging Contractor Murfin Drilling Company,

Address 507 Union National Bank Bldg., Wichita, Kansas

STATE OF KANSAS, COUNTY OF SEDGWICK, ss. W. R. Murfin

(employee of owner) or (owner or operator) of the above-described well, being first duly sworn on oath, says: That I have knowledge of the facts, statements, and matters herein contained and the log of the above-described well as filed and that the same are true and correct. So help me God.

(Signature) W. R. Murfin

507 Union Natl. Bk. Bldg., Wichita, Kansas
(Address)

SUBSCRIBED AND SWORN TO before me this 12th day of January, 19 54

Edna Siemens

Notary Public.

My commission expires 7-20-57

PLUGGING
FILE SEC 19 T 11 R 12W
BOOK PAGE 131 LINE 11

WELL LOG

15-051-19336-0000

COMPANY Murfin Drilling Company

SEC. 19 T. 11 R. 17W

FARM Peavey

NO. #1

LOC. SE, SE, NE

TOTAL DEPTH 3556

COMM. 9-6-53


COMP. 9-19-53

SHOT OR TREATED

CONTRACTOR Murfin Drilling Co.

ISSUED

COUNTY Ellis KANSAS



CASING

20 10
15 8 5/8 160'
12 6
13 5

ELEVATION 1930

PRODUCTION Dry Hole

FIGURES INDICATE BOTTOM OF FORMATIONS

70 Sand, Gravel, Shale
475 Shale, Shells
565 Sand
620 Prite & Hard Sand
820 Sand
830 Red Bed 1070 Sand,
1070 Sand-Hard
1190 Red Bed
1225 Anhydrite
1460 Red Rock, Shale, Shells
1730 Salt, Shale
1745 Shale, Lime, Shells
2515 Lime, Shale
2950 Shale, Lime
3187 Lime, Shale
3197 Lime
3260 Lime, Shale
3306 Lime
3405 Lime, Shale
3456 Lime, Chert
3485 Chert
3508 Chert, Shale
3556 Arbuckle
3556 T.D.


TOPS

Anhydrite 1190
Topeka 2898 - 965
Heebner 3133 - 1200
Toronto 3154 - 1221
Lansing K. C. 3178 - 1245
Conglomerate 3445 - 1512
Simpson 3487 - 1564
Arbuckle 3509 - 1576
T.D. 3556

DST #1 3138-3187 Open 30 min., weak blow for 4 min. rec. 20' drilling mud. B.H.P. 1240 psi. in 15 min.

DST #2 3431-3456 Open 30 min., weak blow for 10 min. rec. 15' drilling mud. BHP 0 psi. in 15 min.

DST #3 3425-3468 Open 30 min., weak blow for 10 min., rec. 20' drilling mud. BHP 0 psi. in 15 min.



State of KANSAS
County of SEDGWICK } SS:

I, W. R. Murfin of the Murfin Drilling Company

upon oath state that the above and foregoing is a true and correct copy of the log of the Peavey #1 well.

W. R. Murfin

Subscribed and sworn to before me this 12th day of January 19 54.

My Commission Expires:

7-20-57

PLUGGING
FILE SEC 19 T 11 R 17W
BOOK PAGE 13 LINE 41

Edua Siemens
NOTARY PUBLIC