

Give All Information Completely
Make Required Affidavit
Mail or Deliver Report to:
Conservation Division
State Corporation Commission
211 No. Broadway
Wichita, Kansas

WELL PLUGGING RECORD

Ellis County, Sec. 19 Twp. 11 Rge. (E) 17 (W)

Location as "NE/CNW/SW" or footage from lines NW NE NE

Lease Owner Murfin Drilling Company

Lease Name PEAVEY Well No. 3

Office Address 617 Union Center - Wichita, Kansas 67202

Character of Well (completed as Oil, Gas or Dry Hole) Oil

Date well completed 6-21-57 19

Application for plugging filed 3-10-66 19

Application for plugging approved 3-11-66 19

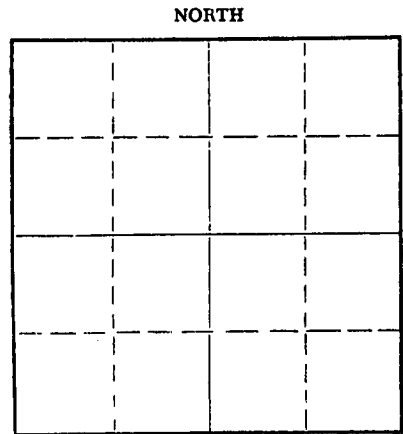
Plugging commenced 3-16-66 19

Plugging completed 3-16-66 19

Reason for abandonment of well or producing formation Not economical to produce

If a producing well is abandoned, date of last production Oct. 1965 19

Was permission obtained from the Conservation Division or its agents before plugging was commenced? yes



Locate well correctly on above Section Plat

Name of Conservation Agent who supervised plugging of this well Gilbert Leiker

Producing formation Arbuckle Depth to top 3504 Bottom 3508 Total Depth of Well 3600 Feet

Show depth and thickness of all water, oil and gas formations.

OIL, GAS OR WATER RECORDS

CASING RECORD

Table with 7 columns: FORMATION, CONTENT, FROM, TO, SIZE, PUT IN, PULLED OUT. Includes a 'RECEIVED' stamp from the State Corporation Commission dated APR 7 1966 and handwritten initials 'RCWP' and '04-07-66'.

Describe in detail the manner in which the well was plugged, indicating where the mud fluid was placed and the method or methods used in introducing it into the hole. If cement or other plugs were used, state the character of same and depth placed, from feet to feet for each plug set.

Used Sun Cementing Company to plug well.

Pumped 25 sacks of cement, 30 sacks of mud @ 300# pressure, followed w/70 sacks of cement. Job completed @ 11:15 AM 3-16-66/ Shut well in overnight. Checked cement 3-17-66. Found cement 20' from surface, filled hole to surface. Job completed.

(If additional description is necessary, use BACK of this sheet)

Name of Plugging Contractor Murfin Drilling Company

Address 617 Union Center - Wichita, Kansas 67202

STATE OF KANSAS, COUNTY OF SEDGWICK, ss.

W. R. Murfin (employee of owner) or (owner or operator) of the above-described

well, being first duly sworn on oath, says: That I have knowledge of the facts, statements, and matters herein contained and the log of the above-described well as filed and that the same are true and correct. So help me God.

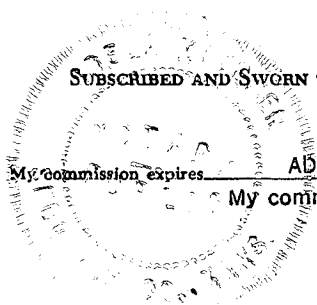
(Signature) MURFIN DRILLING COMPANY

By: W. R. Murfin (Address)

SUBSCRIBED AND SWORN to before me this 6th day of April, 1966

ADELA MIZENER, Notary Public
My commission expires November 5, 1966

Notary Public.



WELL LOG

15-051-02243-0000

COMPANY Murfin Drilling Co.

SEC. 19 T. 11S R. 17W

FARM Peavey A

NO. 3

LOC. NW NE NE

TOTAL DEPTH 3600

COMM. 5-27-57

SHOT OR TREATED

CONTRACTOR Murfin Drilling co.


ISSUED

COMP. 6-21-57

RECEIVED STATE GEOLOGICAL COMMISSION

MAR 11 1966

COUNTY Ellis KANSAS



CASING

20 10
15 8 5/8" @ 1265'
12 6
13 5

CONSERVATION DIVISION Kansas

ELEVATION 2001 KB

PRODUCTION

FIGURES INDICATE BOTTOM OF FORMATIONS

TOPS:

80	Post Rock	Topeka	2945
160	Shale	Heebner	3176
520	Shale - Shells	Lansing	3219
620	Shale - Sand - Shells	Base Kansas City	3455
635	Hard Sand	Arbuckle	3497
675	Iron - Hard Sand	RTD	3600
750	Hard Sand - Shale		
900	Sand		
1115	Red Bed - Shale	<u>Drill Stem Test # 1</u>	
1255	Red Bed - Shale - Shells	3316-3334 Open 1 hours, shut in 30	
1284	Anhydrite	minutes, recovered 115 feet salt water.	
1575	Red Rock - Shale - Shells	BHP 700#	
1605	Shale - Shells		
1765	Salt	<u>Drill Stem Test # 2</u>	
2595	Shale - Lime	3378 - 3396 Open 1 hour, shut in 30	
2770	Shale - Lime - Shells	minutes, recovered 32 feet oil cut mud.	
3330	Lime - Shale	BHP 500#	
3475	Lime		
3580	Arbuckle	<u>Drill Stem Test # 3</u>	
3590	Arb Lime	3550-3566 Open 1 hour, shut in 30	
		minutes, recovered 2760' oil,	
		IFP 700#, FFP 875#, BHP 930#	

RECEIVED STATE GEOLOGICAL COMMISSION

MAR 11 1966

CONSERVATION DIVISION Kansas

State of Kansas
County of Sedgwick

ss:

I, W. R. Murfin of the Murfin Drilling Company

upon oath state that the above and foregoing is a true and correct copy of the log of the Peavey A # 3 well.

Subscribed and sworn to before me this 15th day of July 1957

My Commission Expires: June 14, 1961

Phyllis Brown
Phyllis Brown NOTARY PUBLIC

