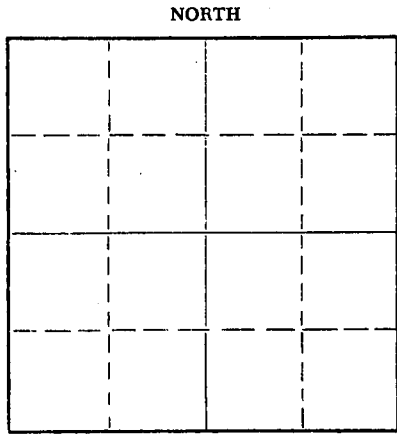


Give All Information Completely
Make Required Affidavit
Mail or Deliver Report to:
Conservation Division
State Corporation Commission
212 North Market, Insurance Bldg.
Wichita, Kansas

15-051-03774-0000
WELL PLUGGING RECORD



Locate well correctly on above
Section Plat

Ellis County, Sec. 19 Twp. 11S Rge. 17 (EX) (W)
Location as "NE/CNW/SW" or footage from lines NE NW NE
Lease Owner Murfin Drilling Company
Lease Name Peavey Unit Well No. 7
Office Address 617 Union Center, Wichita 2, Kansas
Character of Well (completed as Oil, Gas or Dry Hole) Dry Hole
Date well completed March 15 19 59
Application for plugging filed March 15 19 59
Application for plugging approved March 15 19 59
Plugging commenced March 15 19 59
Plugging completed March 15 19 59
Reason for abandonment of well or producing formation Dry Hole

If a producing well is abandoned, date of last production _____ 19____
Was permission obtained from the Conservation Division or its agents before plugging was commenced? yes

Name of Conservation Agent who supervised plugging of this well Mr. Petty, Hays, Kansas
Producing formation _____ Depth to top _____ Bottom _____ Total Depth of Well 3540 Feet
Show depth and thickness of all water, oil and gas formations.

OIL, GAS OR WATER RECORDS

CASING RECORD

FORMATION	CONTENT	FROM	TO	SIZE	PUT IN	PULLED OUT
				8 5/8"	1230'	None

Describe in detail the manner in which the well was plugged, indicating where the mud fluid was placed and the method or methods used in introducing it into the hole. If cement or other plugs were used, state the character of same and depth placed, from _____ feet to _____ feet for each plug set.

Filled hole with mud and sand to 600.
Set 1st plug at 600 feet with 20 sacks
cement. Set 2nd plug at 180 feet.
Displaced 15 sacks cement. Set
3rd plug at 40 feet. Displaced 10
sacks cement.


(If additional description is necessary, use BACK of this sheet)
Name of Plugging Contractor Murfin Drilling Company
Address 617 Union Center, Wichita 2, Kansas

STATE OF Kansas, COUNTY OF Sedgwick, ss.
W. R. Murfin (employee of owner) or (owner or operator) of the above-described well, being first duly sworn on oath, says: That I have knowledge of the facts, statements, and matters herein contained and the log of the above-described well as filed and that the same are true and correct. So help me God.

(Signature) *W. R. Murfin*
617 Union Center, Wichita 2, Kansas
(Address)

SUBSCRIBED AND SWORN TO before me this 3rd day of April, 1959

My commission expires March 23, 1960



Donna M. Matyle
Notary Public.

PLUGGING
FILE SEC. 19 T. 11 R. 17W
BOOK PAGE 24 LINE 31

RECEIVED
STATE CORPORATION COMMISSION

APR 4 1959

CONSERVATION DIVISION
Wichita, Kansas

WELL LOG

15-051-03774-0000

COMPANY **Murfin Drilling Company**


SEC. 19 T. 11S R. 17 W

FARM **Peavey Unit** NO. 7

LOC. **NE NW NE**

TOTAL DEPTH **3540'**
COMM. **3-6-59** COMP. **3-15-59**
SHOT OR TREATED
CONTRACTOR **Murfin Drilling Company**
ISSUED

COUNTY **Ellis**
KANSAS



CASING

20 10
15 8 5/8" @ 1230' w/650 sxs.
12 6
13 5

ELEVATION **1969' K. B.**
1964' G. L.
PRODUCTION **D & A**

FIGURES INDICATE BOTTOM OF FORMATIONS

70 Rock
530 Shale * Shells
590 Pyrite * Sand
640 Iron
710 Hard Sand
870 Sand
1220 Red Bed - Shells & Shale
1250 Anhydrite
1580 Shale * Shells
1740 Salt * Shale
3205 Lime - Shale
3455 Lime
3463 Lime - Shale
3540 Conglomerate

GEOLOGICAL TOPS:

Topeka 2925
Heebner 3162
Toronto 3183
Lansing * Kansas City 3204
Base Kansas City 3443
Conglomerate 3463

Drill Stem Tests * None

State of Kansas
County of Sedgwick } ss:

I, W. R. Muffin of the Murfin Drilling Company

upon oath state that the above and foregoing is a true and correct copy of the log of the Peavey Unit #7 well.

W. R. Muffin

Subscribed and sworn to before me this 3rd day of April 19 59

My Commission Expires: March 23, 1960

PLUGGING

FILE - SEC. 19 T. 11 R. 17w
BOOK PAGE 24 LINE 31

Jenna M. Matzke
NOTARY PUBLIC