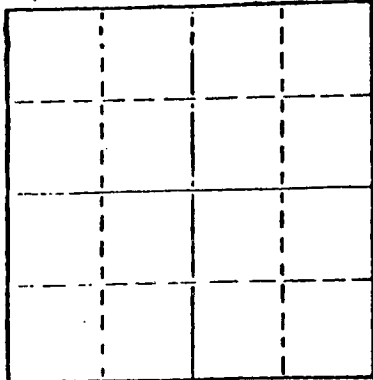


STATE OF KANSAS  
STATE CORPORATION COMMISSION

WELL PLUGGING RECORD

Give All Information Completely  
Make Required Affidavit  
Mail or Deliver Report to  
Conservation Division  
State Corporation Comm.  
245 North Water  
Wichita, KS 67202



Locate well correctly on above Section Plat

Location as Ellis County. Sec. 19 Twp. 11 Rge. 17 E/W  
"NE/CNW $\frac{1}{4}$ SW $\frac{1}{4}$ " or footage from lines SE NW SE  
Lease Owner Patton Oil Company  
Lease Name Peavey #8 Well No. \_\_\_\_\_  
Office Address Hoisington, Kansas  
Character of Well (Completed as Oil, Gas or Dry Hole) \_\_\_\_\_

Date Well completed \_\_\_\_\_ 19\_\_\_\_  
Application for plugging filed \_\_\_\_\_ 19\_\_\_\_  
Application for plugging approved \_\_\_\_\_ 19\_\_\_\_  
Plugging commenced 3/20/78 \_\_\_\_\_ 19\_\_\_\_  
Plugging completed 3/20/78 \_\_\_\_\_ 19\_\_\_\_  
Reason for abandonment of well or producing formation \_\_\_\_\_  
depleted.

If a producing well is abandoned, date of last production \_\_\_\_\_ 19\_\_\_\_

Was permission obtained from the Conservation Division or its agents before plugging was commenced? yes

Name of Conservation Agent who supervised plugging of this well Massey  
Producing formation \_\_\_\_\_ Depth to top \_\_\_\_\_ Bottom \_\_\_\_\_ Total Depth of Well 3540  
Show depth and thickness of all water, oil and gas formations.

OIL, GAS OR WATER RECORDS

CASING RECORD

FORMATION	CONTENT	FROM	TO	SIZE	PUT IN	PULLED OUT
				8-5/8	256	none
				5 1/2"	3539	none

Describe in detail the manner in which the well was plugged, indicating where the mud fluid was placed and the method or methods used in introducing it into the hold. If cement or other plugs were used, state the character of same and depth placed, from \_\_\_\_\_ feet to \_\_\_\_\_ feet for each plug set.

Pumped 50sacks cement, 3 sacks hulls, 17 sacks gel and 90 sacks cement.

PLUGGING COMPLETE.

RECEIVED  
STATE CORPORATION COMMISSION  
MAR 23 1978  
RCW  
03-23-78

(If additional description is necessary, use BACK of this sheet)  
Name of Plugging Contractor KELSO CASING PULLING  
CHASE, KANSAS

STATE OF KANSAS COUNTY OF RICE, ss.  
R. DARRELL KELSO (employee of owner) or (owner or operator)  
of the above-described well, being first duly sworn on oath, says: That I have knowledge of the facts, statements, and matters herein contained and the log of the above-described well as filed and that the same are true and correct. So help me God.


(Signature) R. Darrell Kelso

CHASE, KANSAS

(Address)

SUBSCRIBED AND SWORN TO before me this 21st day of March, 19 78

My commission expires \_\_\_\_\_



Margaret Melcher  
Notary Public.

STENCILED

WELL LOG

ORIGINAL

APR 30 1960

COMPANY **Murfin Drilling Company**

15-051-00320-0000

SEC. 19 T. 11S R. 17W

FARM **Peavey Unit** NO. **8**

LOC. **SE NW SE**

TOTAL DEPTH **3540**

COUNTRY **Kille  
KANSAS**


COMM. **7-29-59**

COMP. **8-6-59**

SHOT OR TREATED

CONTRACTOR **Murfin Drilling Company**

ISSUED



CASING

20	10	
15	8	5/8" @256' w/165 ska.
12	6	
13	5	1/2" @3540' w/75 ska.

ELEVATION **1970 KB  
1967 DF**

PRODUCTION **1965 GL**

FIGURES INDICATE BOTTOM OF FORMATIONS

25 BOPD

- 256 12 1/4 Surface hole
- 550 Shale
- 600 Shale & Sand
- 715 Hard Sand-Pyrite
- 875 Sand
- 1210 Red Bed-Shells
- 1248 Anhy.
- 1370 Shale
- 1585 Shale-Shells
- 2390 Lime-Shale
- 2545 Lime-Dirt
- 3100 Lime-Shale
- 3170 Lime
- 3240 Lime-Shale
- 3433 Lime
- 3490 Lime Shale
- 3510 Congl.
- 3540 Lime

Geological Tops: *Arb (see) 1210*

Topeka	2926-956
Hoebner	3159-1189
Toronto	3180-1210
Lans. -K. C.	3203-1233
Base K. C.	3441-1471
Congl.	3474-1504
Arb.	3515-1545

DST #1 -- 3453-90. Open 45 min. Strong blow for 15 minutes - tool plugged in 30 minutes. Rec'd. 390' heavily mud and gas cut oil and 120' muddy, gassy oil. GHP 910#/20 minutes.

DST #2 -- 3518-40. Open 35 minutes. Rec'd. 25' watery mud. IF 0#, FF0#, BHP 925#/20 minutes.

State of Kansas  
 County of Sedgwick } ss:

I, W. R. Murfin of the Murfin Drilling Company Company

upon oath state that the above and foregoing is a true and correct copy of the log of the Peavey Unit #8 well.

RECEIVED  
STATE CORPORATION COMMISSION

*W. R. Murfin*

Subscribed and sworn to before me this 29th - 7th 1960 February 1960

My Commission Expires: 11-19-60 CONSERVATION DIVISION  
Wichita, Kansas

*Allice Morrison*  
NOTARY PUBLIC