




KANSAS CORPORATION COMMISSION
OIL & GAS CONSERVATION DIVISION

Form CDP-4
April 2004
Form must be Typed

CLOSURE OF SURFACE PIT

Operator Name: Palomino Petroleum, Inc.	License Number: 30742
Operator Address: 4924 SE 84th St., Newton, Kansas 67114-8827	
Contact Person: Klee R. Watchous	Phone Number: (316) 799 - 1000
Permit Number (API No. if applicable): 15-083-21655 0000	Lease Name & Well No.: Irsik #1
Type of Pit: <input type="checkbox"/> Emergency Pit <input type="checkbox"/> Burn Pit <input type="checkbox"/> Settling Pit <input checked="" type="checkbox"/> Drilling Pit <input type="checkbox"/> Workover Pit <input type="checkbox"/> Haul-Off Pit	Pit Location (QQQQ): W/2 - <u> </u> NW - <u> </u> SE - <u> </u> SE Sec. <u> 3 </u> Twp. <u> 21S </u> R. <u> 26 </u> <input type="checkbox"/> East <input checked="" type="checkbox"/> West <u> 990 </u> Feet from <input type="checkbox"/> North / <input checked="" type="checkbox"/> South Line of Section <u> 1100 </u> Feet from <input checked="" type="checkbox"/> East / <input type="checkbox"/> West Line of Section <u> </u> Hodgeman <u> </u> County
Date of closure: <u> October 10, 2010 </u>	
Was an artificial liner used? <input type="checkbox"/> Yes <input checked="" type="checkbox"/> No	
If no, how were the sides and bottom sealed to prevent downward migration of the pit contents? Native muds and clays.	
Abandonment procedure of pit: Backfilled and releveled location.	
RECEIVED DEC 01 2010 KCC WICHITA	
The undersigned hereby certifies that <u> he </u> she is <u> President </u> for <u> Palomino Petroleum, Inc. </u> (Co.), a duly authorized agent, that all information shown hereon is true and correct to the best of his/her knowledge and belief.	
 _____ Signature of Applicant or Agent	
Subscribed and sworn to me on this <u> 30th </u> day of <u> November </u> , <u> 2010 </u>	
	 _____ Notary Public Carla R. Penwell
My Commission Expires: <u> October 6, 2013 </u>	