




KANSAS CORPORATION COMMISSION
OIL & GAS CONSERVATION DIVISION

Form CDP-5
August 2004
Form must be Typed

EXPLORATION & PRODUCTION WASTE TRANSFER

| | | | |
|--|--|---|--|
| Operator Name: McCoy Petroleum Corporation | | License Number: 5003 | |
| Operator Address: 8080 E. Central, Suite #300, Wichita, KS 67206-2366 | | | |
| Contact Person: Brent B. Reinhardt | | Phone Number: 316-636-2737x128 | |
| Permit Number (API No. if applicable): 15-051-26022-0000 | | Lease Name: HOLCIM "A" | |
| Source of Waste: <input type="checkbox"/> Emergency Pit <input type="checkbox"/> Dike <input type="checkbox"/> Workover Pit <input type="checkbox"/> Settling Pit <input type="checkbox"/> Bum Pit <input checked="" type="checkbox"/> Drilling Pit <input type="checkbox"/> Steel Pit <input type="checkbox"/> Haul-off Pit <input type="checkbox"/> <input type="checkbox"/> Spill / Escape | | Well Number: #1-21 | |
| | | Source Location (QQQQ): 50'S & 50'W of NE NE SW | |
| | | Sec. <u>21</u> Twp <u>13s</u> R <u>19</u> <input type="checkbox"/> East <input checked="" type="checkbox"/> West | |
| | | 2260 Feet from <input type="checkbox"/> North / <input checked="" type="checkbox"/> South Line of Section 2260 Feet from <input type="checkbox"/> East / <input checked="" type="checkbox"/> West Line of Section _____ Ellis _____ County | |
| Type of waste to be disposed: <input type="checkbox"/> Fluid <input type="checkbox"/> Soil <input checked="" type="checkbox"/> Mud / Cuttings <input type="checkbox"/> Other: _____ | | | |
| Amount of waste: <u>0</u> No. of loads <u>0</u> Barrels _____ Tons _____ YDS | | | |
| Destination of waste: <input type="checkbox"/> Reserve Pit <input type="checkbox"/> Disposal Well <input type="checkbox"/> Lease Road <input type="checkbox"/> Dike / Berm <input type="checkbox"/> Other: _____ | | | |
| If waste is transferred to another reserve pit, is the lease active? <input type="checkbox"/> Yes <input checked="" type="checkbox"/> No | | | |
| Location of waste disposal: _____ | | Date of Waste Transfer: _____ | |
| Operator Name: _____ | | License No.: _____ | |
| Lease Name: _____ | | Sec. _____ Twp _____ R _____ <input type="checkbox"/> East <input type="checkbox"/> West | |
| Docket No - _____ | | County: _____ | |
| There were no free fluids to remove from the reserve pit (heavy mud only). Any free fluids found in the pit is now rainwater and we are waiting for the pits to dry before backfilling and restoring to its original condition. | | | |
| The undersigned hereby certifies that he / she is _____ for McCoy Petroleum Corporation (Co.), a duly authorized agent, that all information shown hereon is true and correct to the best of his / her knowledge and belief. | | Vice President - Production  _____ Agent Signature Scott Hampel _____ Typed Name | |
| Subscribed and sworn to before me on this <u>7th</u> day of _____  BRENT B. REINHARDT Notary Public - State of Kansas My Appt. Expires <u>12/7/2011</u> My Commission Expires: _____ | | _____ December, 2010  _____ Notary Public | |

Mail to: KCC - Conservation Division, 130 S. Market - Room 2078, Wichita, Kansas 67202

RECEIVED
DEC 08 2010

KCC WICHITA