

Give All Information Completely  
Make Required Affidavit  
Mail or Deliver Report to:  
Conservation Division  
State Corporation Commission  
212 No. Market  
Wichita, Kansas 67202

WELL PLUGGING RECORD

ELLIS County. Sec. 20 Twp. 13S Rge. 16 (X) (W)

Location as "NE/CNW/SW" or footage from lines SW SE NE  
Lease Owner PETROLEUM, INC.  
Lease Name DREILING 'J' Well No. 1  
Office Address ROUTE 2, GREAT BEND, KANSAS  
Character of Well (completed as Oil, Gas or Dry Hole) DRY HOLE  
Date well completed JULY 20 1970  
Application for plugging filed JULY 20 1970  
Application for plugging approved JULY 20 1970  
Plugging commenced JULY 20 1970  
Plugging completed JULY 20 1970  
Reason for abandonment of well or producing formation NO PRODUCING ZONE

If a producing well is abandoned, date of last production NONE 19  
Was permission obtained from the Conservation Division or its agents before plugging was commenced? YES

Name of Conservation Agent who supervised plugging of this well LEO F. MASSEY  
Producing formation \_\_\_\_\_ Depth to top \_\_\_\_\_ Bottom \_\_\_\_\_ Total Depth of Well 3563' Feet  
Show depth and thickness of all water, oil and gas formations.

OIL, GAS OR WATER RECORDS

CASING RECORD

FORMATION	CONTENT	FROM	TO	SIZE	PUT IN	PULLED OUT
				8 5/8	251'	NONE
RECEIVED STATE CORPORATION COMMISSION JUL 22 1970 CONSERVATION DIVISION Wichita, Kansas 07-22-1970						

Describe in detail the manner in which the well was plugged, indicating where the mud fluid was placed and the method or methods used in introducing it into the hole. If cement or other plugs were used, state the character of same and depth placed, from \_\_\_\_\_ feet to \_\_\_\_\_ feet for each plug set.

HEAVY MUD TO 500' FOLLOWED BY WOODEN PLUG, PLACED 50 SACKS CEMENT ON TOP OF PLUG. HEAVY MUD TO 240' FOLLOWED BY WOODEN PLUG, PLACED 25 SACKS CEMENT ON TOP OF PLUG. BRIDGE @ 40' FOLLOWED WITH 10 SACKS CEMENT TO BASE OF WELL CELLAR.

Name of Plugging Contractor (If additional description is necessary, use BACK of this sheet) GARVEY DRILLING COMPANY  
Address ROUTE 2, GREAT BEND, KANSAS

STATE OF KANSAS, COUNTY OF BARTON, ss.  
MONTE CHADD (employee of owner) or (owner or operator) of the above-described well, being first duly sworn on oath, says: That I have knowledge of the facts, statements, and matters herein contained and the log of the above-described well and that the same are true and correct. So help me God. MONTE CHADD, DIST. PROD. SUPT.

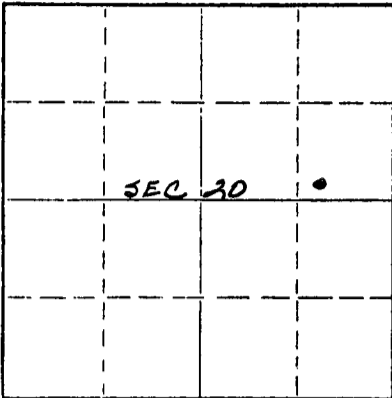
(Signature) *Monte Chadd*

(Address)


Subscribed and sworn to before me this 21 day of JULY, 1970

*Richard H. Dumber*  
Notary Public.

My commission expires 28, 1973



Locate well correctly on above Section Plat



15-051-20663-00-00

# WELL LOG

COMPANY Petroleum, Inc.

SEC. 20 T. 13S R. 16W

FARM Dreiling "J" NO. 1

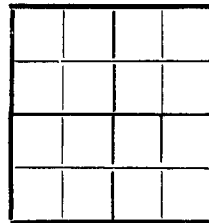
LOC. SW SE NE

TOTAL DEPTH 3563'

COUNTY Ellis, Kansas

COMM. 7-12-70 COMP. 7-20-70

CONTRACTOR Garvey Drilling Company



CASING

8 5/8" @ 251' w/180sx

ELEVATION 1983' KB

PRODUCTION D & A

FIGURES INDICATE BOTTOM OF FORMATIONS


- 252' Shale & Shells
- 400' Shale & Shells
- 455' Sand
- 600' Shale & Shells
- 630' Shale
- 750' Sand
- 995' Shale
- 1138' Anhydrite
- 1153' Shale
- 1440' Shale & Shells
- 1820' Shale & Lime
- 3245' Lime
- 3563' Lime & Conglomerate
- 3563' RTD

RECEIVED  
 STATE CORPORATION COMMISSION  
 JUL 22 1970  
 CONSERVATION DIVISION  
 Wichita, Kansas  
 07-22-1970

State of Kansas }  
 County of Barton } ss

I, Charlene Marker of Garvey Drilling Company

upon oath state the above and foregoing is a true and correct copy of the log of the Dreiling "J" No. 1 well.



Charlene Marker

Subscribed and sworn to before me this 21st day of July 1970

My Commission Expires: May 28, 1973

Richard H. Dumlaker  
 NOTARY PUBLIC