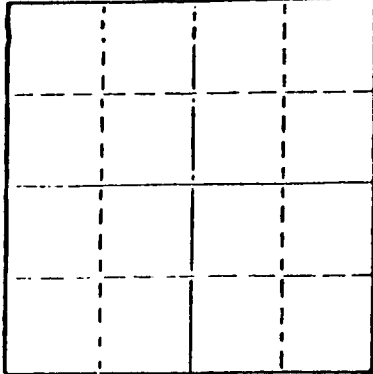


STATE OF KANSAS  
STATE CORPORATION COMMISSION

WELL PLUGGING RECORD

Give All Information Completely  
Make Required Affidavit  
Mail or Deliver Report to  
Conservation Division  
State Corporation Comm.  
245 North Water  
Wichita, KS 67202



Locate well correctly on above  
Section Plot

Ellis County. Sec. 23 Twp. 13S Rge. 16W E/W  
Location as "NE/CNW $\frac{1}{4}$ SW $\frac{1}{4}$ " or footage from lines  
SW NW SW

Lease Owner Kennedy & Mitchell, Inc.  
Lease Name Dortmund Well No. 33-573  
Office Address 7400 West Jefferson, Denver, Col. 80235  
Character of Well (Completed as Oil, Gas or Dry Hole)  
Dry

Date Well completed 6-11 1981  
Application for plugging filed 6-10 1981  
Application for plugging approved 6-10 1981  
Plugging commenced 6-11 1981  
Plugging completed 6-11 1981

Reason for abandonment of well or producing formation  
Dry  
If a producing well is abandoned, date of last production  
19

Was permission obtained from the Conservation Division or  
its agents before plugging was commenced? Yes

Name of Conservation Agent who supervised plugging of this well Marion Schmidt  
Producing formation \_\_\_\_\_ Depth to top \_\_\_\_\_ Bottom \_\_\_\_\_ Total Depth of Well 3525  
Show depth and thickness of all water, oil and gas formations.

OIL, GAS OR WATER RECORDS

CASING RECORD

FORMATION	CONTENT	FROM	TO	SIZE	PUT IN	PULLED OUT
		0	265	8 5/8		

Describe in detail the manner in which the well was plugged, indicating where the mud fluid  
was placed and the method or methods used in introducing it into the hold. If cement or other  
plugs were used, state the character of same and depth placed, from \_\_\_\_\_ feet to  
\_\_\_\_\_ feet for each plug set. Plugged:

65 sacks @ 660  
30 sacks @ 300  
10 sacks @ 40  
5 sacks in rathole; 5 sacks in mousehole.  
Completed @ 3:00 AM 6-11-81  
Cemented by Sun Cementing

RECEIVED  
STATE CORPORATION COMMISSION  
06-25-1981  
JUN 25 1981  
CONSERVATION DIVISION  
67530 Kansas

(If additional description is necessary, use BACK of this sheet)

Name of Plugging Contractor DaMac Drilling Inc.  
Box 1164, Great Bend, Kansas 67530

STATE OF Kansas COUNTY OF Barton, ss.  
Martha J. McKown (employee of owner) or (owner or operator)

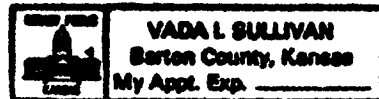
of the above-described well, being first duly sworn on oath, says: That I have knowledge of  
the facts, statements, and matters herein contained and the log of the above-described well  
as filed and that the same are true and correct. So help me God.

(Signature) Martha J. McKown  
Box 1164, Great Bend, Kansas 67530  
(Address)

SUBSCRIBED AND SWORN TO before me this 11th day of June, 19 81

Vada L. Sullivan  
Notary Public.

My commission expires 1-30-84



15-051-22269-00-00

# WELL LOG

COMPANY Kennedy & Mitchell, Inc.

SEC. 23 T. 13S R. 16W

FARM Dortmund

NO. 33-573

LOC. SW NW SW

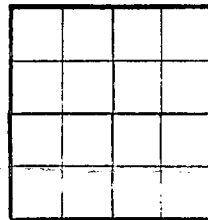
TOTAL DEPTH 3525 RTD

COUNTY Ellis, Kansas

COMM. 6-4-81

COMP. 6-11-81

CONTRACTOR DaMac Drilling Inc.



CASING 8 5/8 set @ 265'

ELEVATION

PRODUCTION

P&A

FIGURES INDICATE BOTTOM OF FORMATIONS

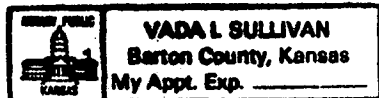
Shale, Sand	0	723
Sand, RedBed	723	1870
Shale	1870	2095
Shale, Lime	2095	3525 RTD

RECEIVED  
STATE CORPORATION COMMISSION  
JUN 25 1981  
06-25-1981  
CONSERVATION DIVISION  
Wichita, Kansas

State of Kansas }  
County of Barton } 89

I, Martha J. McKown of DaMac Drilling Inc.

upon oath state the above and foregoing is a true and correct copy of the log of the Dortland 33-573 well.



Martha J. McKown

Subscribed and sworn to before me this 10th day of June 19 81

My Commission Expires: 1-30-84

Vada L. Sullivan