

15-051-01144-00-00

WELL PLUGGING RECORD

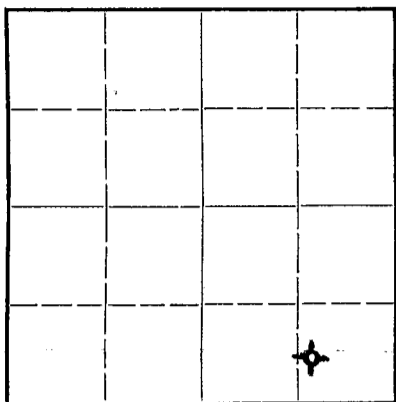
STATE OF KANSAS STATE CORPORATION COMMISSION

Give All Information Completely Make Required Affidavit Mail or Deliver Report to: Conservation Division State Corporation Commission 800 Bittling Building Wichita, Kansas

FORMATION PLUGGING RECORD

Strike out upper line when reporting plugging of formations.

NORTH



Locate well correctly on above Section Plat

Ellis County. Sec. 20 Twp. 13 Rge. 16 (E) 16 (W)

Location as "NE 1/4 NW 1/4 SW 1/4" or footage from lines. 7/2 SE/4 SE/4

Lease Owner: Doley Oil Company

Lease Name: Kippes Well No. 2

Office Address: Hays, Kansas

Character of Well (completed as Oil, Gas or Dry Hole): rotary dry hole

Date well completed: Sept. 14, 1946

Application for plugging filed: Sept. 14, 1946

Application for plugging approved: Sept. 14, 1946

Plugging commenced: Sept. 14, 1946

Plugging completed: Sept. 15, 1946

Reason for abandonment of well or producing formation: dry hole

If a producing well is abandoned, date of last production: 19

Was permission obtained from the Conservation Division or its agents before plugging was commenced? Yes

Name of Conservation Agent who supervised plugging of this well: H. W. Kerr

Producing formation: none Depth to top: Bottom: Total Depth of Well: 3550 ft

Show depth and thickness of all water, oil and gas formations.

OIL, GAS OR WATER RECORDS

CASING RECORD

Table with 7 columns: Formation, Content, From, To, Size, Put In, Pulled Out. Row 1: Dakota sand, water, 400 ft, 820 ft, 8-5/8", none, cemented.

Describe in detail the manner in which the well was plugged, indicating where the mud fluid was placed and the method or methods used in introducing it into the hold. If cement or other plugs were used, state the character of same and depth placed, from... feet to... feet for each plug set.

Rotary pits were stirred up and heavy mud was pumped in hole as rotary pipe was pulled out. Hole was filled with heavy mud to within 160 ft. from top and wood plug was pushed down to 155 ft. Fifteen sacks of cement were mixed and put on top of wood plug. Dirt was shoveled into hole, empty cement sacks placed on top of dirt and ten sacks of cement were mixed and put in top of casing, filling same to within six feet of top of ground. Casing was cut off five feet below ground level.

Handwritten notes: 2 13 16W, 75 30, 01-06-1947

(If additional description is necessary, use BACK of this sheet)

Correspondence regarding this well should be addressed to: Doley Oil Company

Address: Box 473 Hays, Kansas

STATE OF Kansas, COUNTY OF Ellis

E. DeWitt Doley (employee of owner) of the above-described well,

being first duly sworn on oath, says: That I have knowledge of the facts, statements, and matters herein contained and the log of the above-described well as filed and that the same are true and correct. So help me God.

(Signature) E. DeWitt Doley

Box 473, Hays, Kansas

SUBSCRIBED AND SWORN to before me this 2nd day of January, 1947

Geneva L. Perkins Notary Public

My commission expires June 24, 1950

15-051-01144-00-00

# WELL PLUGGING RECORD

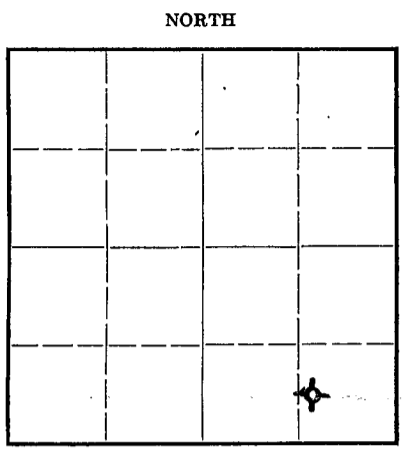
STATE OF KANSAS  
STATE CORPORATION COMMISSION

Give All Information Completely  
Make Required Affidavit  
Mail or Deliver Report to:  
Conservation Division  
State Corporation Commission  
800 Bitting Building  
Wichita, Kansas

## FORMATION PLUGGING RECORD

Strike out upper line  
when reporting plug-  
ging off formations.

Ellis County. Sec. 20 Twp. 13 Rge. ~~15~~ 16 (W)  
 Location as "NE $\frac{1}{4}$ NW $\frac{1}{4}$ SW $\frac{1}{4}$ " or footage from lines. W/2 SE/4 SE/4  
 Lease Owner. Doley Oil Company  
 Lease Name. Kippes Well No. "A" 2  
 Office Address. Hays, Kansas  
 Character of Well (completed as Oil, Gas or Dry Hole). rotary dry hole  
 Date well completed. Sept. 14, 1946 19  
 Application for plugging filed. Sept. 14, 1946 19  
 Application for plugging approved. Sept. 14, 1946 19  
 Plugging commenced. Sept. 14, 1946 19  
 Plugging completed. Sept. 15, 1946 19  
 Reason for abandonment of well or producing formation. dry hole



Locate well correctly on above Section Plat

If a producing well is abandoned, date of last production. 19  
 Was permission obtained from the Conservation Division or its agents before plugging was commenced? yes

Name of Conservation Agent who supervised plugging of this well. H. W. Kerr  
 Producing formation. none Depth to top. Bottom. Total Depth of Well. 3550 ft. Feet  
 Show depth and thickness of all water, oil and gas formations.


OIL, GAS OR WATER RECORDS CASING RECORD

Formation	Content	From	To	Size	Put In	Pulled Out
				8-5/8"	160 ft	cemented
Dakota sand	water	400 ft	820 ft.		none	

Describe in detail the manner in which the well was plugged, indicating where the mud fluid was placed and the method or methods used in introducing it into the hold. If cement or other plugs were used, state the character of same and depth placed, from \_\_\_\_\_ feet to \_\_\_\_\_ feet for each plug set.

Rotary pits were stirred up and heavy mud was pumped in hole as rotary pipe was pulled out. Hole was filled with heavy mud to within 160 ft. from top and wood plug was pushed down to 155 ft. Fifteen sacks of cement were mixed and put on top of wood plug. Dirt was shoveled into hole, empty cement sacks placed on top of dirt and ten sacks of cement were mixed and put in top of casing, filling same to within six feet of top of ground. Casing was cut off five feet below ground level.

2 15 16 W  
75 30



(If additional description is necessary, use BACK of this sheet)

Correspondence regarding this well should be addressed to. Doley Oil Company  
 Address. Box 473 Hays, Kansas

STATE OF Kansas, COUNTY OF Ellis, ss.

E. DeWitt Doley (employee of owner) of ~~KANSAS~~ of the above-described well, being first duly sworn on oath, says: That I have knowledge of the facts, statements, and matters herein contained and the log of the above-described well as filed and that the same are true and correct. So help me God.

(Signature) E. DeWitt Doley  
Box 473, Hays, Kansas (Address)

SUBSCRIBED AND SWORN to before me this 2nd day of January 19 47

Geneva L. Peirano  
Notary Public.

My commission expires June 24, 1950