

STATE OF KANSAS
STATE CORPORATION COMMISSION

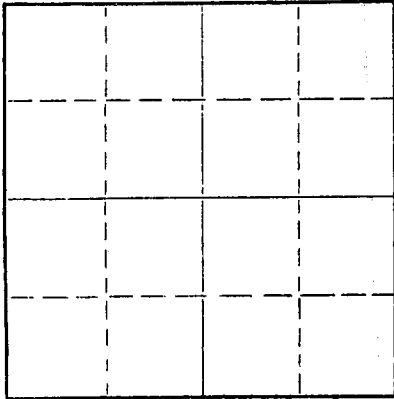
Give All Information Completely
Make Required Affidavit
Mail or Deliver Report to:
Conservation Division
State Corporation Commission
212 No. Market
Wichita, Kansas

WELL PLUGGING RECORD

Ellis County, Sec. 8 Twp. 13 Rge. (E) 16 (W)

Location as "NE/CNW%SW%" or footage from lines SW SW SE
Lease Owner Woodman & Iannitti Drlg. Co.
Lease Name Dinkel Well No. 1
Office Address 706 Union Nat'l. Bldg.
Character of Well (completed as Oil, Gas or Dry Hole) Dry Hole
Date well completed Nov. 11 1966
Application for plugging filed Nov. 11 1966
Application for plugging approved Nov. 11 1966
Plugging commenced Nov. 11 1966
Plugging completed Nov. 11 1966
Reason for abandonment of well or producing formation Dry

NORTH



Locate well correctly on above
Section Plat

If a producing well is abandoned, date of last production 19
Was permission obtained from the Conservation Division or its agents before plugging was commenced? Yes

Name of Conservation Agent who supervised plugging of this well Leo F. Massey
Producing formation Depth to top Bottom Total Depth of Well 3560 Feet
Show depth and thickness of all water, oil and gas formations.


OIL, GAS OR WATER RECORDS

CASING RECORD

FORMATION	CONTENT	FROM	TO	SIZE	PUT IN	PULLED OUT
				8 5/8	161	

Describe in detail the manner in which the well was plugged, indicating where the mud fluid was placed and the method or methods used in introducing it into the hole. If cement or other plugs were used, state the character of same and depth placed, from feet to feet for each plug set.

Bottom plug @ 560' with 25 sx
Middle plug @ 155' with 25 sx
Top plug @ 40' with 10 sx



(If additional description is necessary, use BACK of this sheet)
Name of Plugging Contractor Woodman & Iannitti Drilling Co.
Address 706 Union National Building


STATE OF Kansas, COUNTY OF Sedgwick, ss.
K. T. Woodman (employee of owner) or (owner or operator) of the above-described

well, being first duly sworn on oath, says: That I have knowledge of the facts, statements, and matters herein contained and the log of the above-described well as filed and that the same are true and correct. So help me God.

(Signature) K. T. Woodman
706 Union Nat'l. Bldg. (Address)

SUBSCRIBED AND SWORN TO before me this 14th day of November, 1966

My commission expires Feb. 11, 1968
Justina Chamberlain Notary Public.



15-051-30382-00-00

KANSAS GEOLOGICAL SOCIETY
KANSAS WELL LOG BUREAU - KANSAS WELL SAMPLE BUREAU
KANSAS GEOLOGICAL SOCIETY BUILDING
508 EAST MURDOCK - WICHITA, KANSAS

COMPANY Woodman & Iannitti Drilling Co.

SEC. 8 T.13 R. 16W


FARM Dinkel NO. 1

LOC. SW SW SE

TOTAL DEPTH 3560'
COMM. Nov. 2, 1966 COMP. Nov. 11, 1966
SHOT OR TREATED
CONTRACTOR Woodman & Iannitti Drilling Company
ISSUED

COUNTY Ellis

KANSAS



CASING
20 10
15 8 5/8 @ 161'
12 6
13 5

ELEVATION 1958 K.B.

PRODUCTION D & A

FIGURES INDICATE BOTTOM OF FORMATIONS

163 Shale
585 Shale
760 Sand
1106 Red Bed
1120 Anhy
1146 Anhy
1570 Shale & Shells
1915 Shale & Lime
2080 Lime
2195 Lime
2300 Lime
2390 Lime
2530 Lime
2650 Lime
2760 Lime
2900 Lime
2995 Lime
3050 Lime
3120 Lime
3174 Lime
3210 Lime
3290 Lime
3345 Lime
3375 Lime
3435 Lime
3490 Lime
3550 Congl.
3560 Arb.

RECEIVED
STATE CORPORATION COMMISSION
NOV 15 1966
11-15-1966
CONSERVATION DIVISION
Wichita, Kansas

I certify the above to be a true and correct copy of the driller's log and the geological tops to the best of my knowledge and belief.

Woodman & Iannitti Drilling Company

K. T. Woodman
K. T. Woodman