

STATE OF KANSAS
STATE CORPORATION COMMISSION
CONSERVATION DIVISION
P. O. BOX 17027
WICHITA, KANSAS 67217

WELL PLUGGING RECORD

Ellis County, Sec. 20 Twp. 11 Rgn. 17 (E) (W)

Location as "NE/CNWESW" or footage from lines SE-NE-NW

Lease Owner Patton Oil Company

Lease Name Hadley D Well No. 1

Office Address 3333 South Bannock Englewood, Colo. 80110

Character of Well (completed as Oil, Gas or Dry Hole) Oil

Date well completed June 1956

Application for plugging filed June 5, 1975

Application for plugging approved June 9, 1975

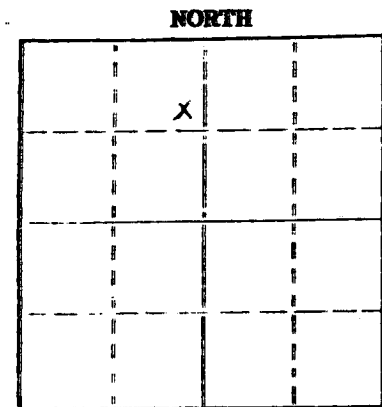
Plugging commenced July 16, 1975

Plugging completed July 16, 1975

Reason for abandonment of well or producing formation Production not profitable.

If a producing well is abandoned, date of last production 19 72

Was permission obtained from the Conservation Division or its agents before plugging was commenced? yes



Locate well correctly on above Section Plat

Name of Conservation Agent who supervised plugging of this well Leo Massey

Producing formation Arbuckle Depth to top 3444' Bottom 3460' Total Depth of Well 3460'

Show depth and thickness of all water, oil and gas formations.

OIL, GAS OR WATER RECORDS

CASING RECORD

FORMATION	CONTENT	FROM	TO	SIZE	PUT IN	PULLED OUT
Arbuckle	Oil & Water	3392'	3460'	8 5/8"	161'	None
				5 1/2"	3392'	"

Describe in detail the manner in which the well was plugged, indicating where the mud fluid was placed and the method or methods used in introducing it into the hole. If cement or other plugs were used, state the character of same and depth placed, from feet to feet for each plug set.

Allied Cementing Co. pumped 25 sxs. cement, 3 sxs hulls, 30 sxs. Gel, 1 rubber plug and 50 sxs. cement.

(If additional description is necessary, use BACK of this sheet)

Name of Plugging Contractor Allied Cementing Co.

Address Russell, Kansas

STATE OF _____ COUNTY OF _____, ss.

(employee of owner) or (owner or operator) of the above-described well, being first duly sworn on oath, says: That I have knowledge of the facts, statements, and matters herein contained and the log of the above-described well as filed and that the same are true and correct. So help me God.

(Signature) Albert R. Reed

Hoehington Kansas (Address)

Subscribed and sworn to before me this 15 day of Aug 1975


Alberta L. Regiel Notary Public.

My commission expires 3/25/79

RECEIVED STATE CORPORATION COMMISSION

AUG 18 1975

CONSERVATION DIVISION Wichita, Kansas



WELL LOG BUREAU—KANSAS GEOLOGICAL SOCIETY
508 East Murdock, Wichita, Kansas

VS - 051 - 16325 - 0000

COPY

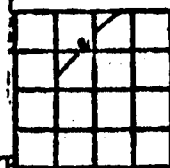
Company- MURFIN DRILLING COMPANY
Farm- Hadley "D" No. 1

SEC. 20 T. 11 R. 17W
SE NE NW

Total Depth. 3460'
Comm. 5-26-56 Comp. 6-7-56

County Ellis KANSAS

Shot or Treated.
Contractor. Murfin Drilling Company
Issued. 3-9-57



Elevation. 1874' KB

Production. Dry

CASING:

8" @161' w/130 sx cem.
5" @3392' w/75 sx cem.

Figures indicate Bottom of Formations.

shale	10
sand	50
shale, gravel	85
shale, shells	330
red rock, shale	405
sand	490
Pyrite, sand	555
sand, shale	770
red bed	850
red bed, shale	1116
Anhydrite	1152
shale, shells	1485
salt, shale	1670
shale, lime,	
shells	1745
shale, shells	1900
lime, shale	3170
lime	3197
lime, shale	3230
lime	3262
lime, shale	3388
Cherty Conglo-	
merate	3419
Chert, lime,	
shale	3425
shale, lime	3447
Arbuckle	3460 RTD
Total Depth	

TOPS	
Topeka	2828
Heebner	3070
Toronto	3088
Lansing	3112
Chert	
Conglomerate	3385
Simpson	3424
Arbuckle	3444

RECEIVED
STATE CORPORATION COMMISSION

JUN 1957

CONSERVATION DIVISION
Wichita, Kansas