

STATE OF KANSAS
STATE CORPORATION COMMISSION

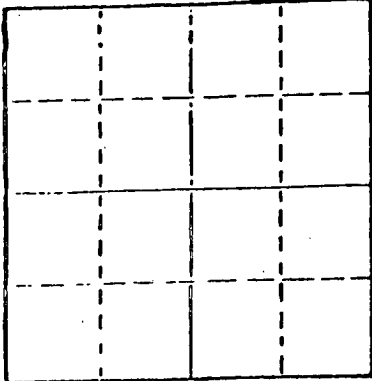
15-051-02239-000

WELL PLUGGING RECORD

Give All Information Completely
Make Required Affidavit
Mail or Deliver Report to
Conservation Division
State Corporation Comm.
245 North Water
Wichita, KS 67202

Ellis County, Sec. 20 Twp. 11 Rge. 17 E/W
Location as "NE/CNW $\frac{1}{4}$ SW $\frac{1}{4}$ " or footage from lines
NE NW NW

Lease Owner Patton Oil Company
Lease Name Hadley D#7 Well No. _____
Office Address Hoisington, Kansas
Character of Well (Completed as Oil, Gas or Dry Hole) _____



Locate well correctly on above
Section Plat

Date Well completed _____ 19____
Application for plugging filed _____ 19____
Application for plugging approved _____ 19____
Plugging commenced 2/2/78 _____ 19____
Plugging completed 3/20/78 _____ 19____
Reason for abandonment of well or producing formation
depleted.

If a producing well is abandoned, date of last production
_____ 19____

Was permission obtained from the Conservation Division or
its agents before plugging was commenced? yes

Name of Conservation Agent who supervised plugging of this well Massey
Producing formation _____ Depth to top _____ Bottom _____ Total Depth of Well 3535
Show depth and thickness of all water, oil and gas formations. _____ 3555

OIL, GAS OR WATER RECORDS

CASING RECORD

FORMATION	CONTENT	FROM	TO	SIZE	PUT IN	PULLED OUT
				8-5/8	1195	none
				5 1/2"	3545	2513'

Describe in detail the manner in which the well was plugged, indicating where the mud fluid
was placed and the method or methods used in introducing it into the hold. If cement or other
plugs were used, state the character of same and depth placed, from _____ feet to
_____ feet for each plug set.

Sanded to 2900'. Shot pipe at 2897', 2705', 2511', pulled 80 joints. Bridged surface
at 350' and filled base of cellar with 6 yards ready mix.

PLUGGING COMPLETE.

RECEIVED
STATE CORPORATION COMMISSION

MAR 23 1978

03-23-78

(If additional description is necessary, use BACK of this sheet)

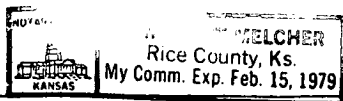
Name of Plugging Contractor KELSO CASING PULLING
CHASE, KANSAS

STATE OF KANSAS COUNTY OF RICE, ss.
R. DARRELL KELSO (employee of owner) or (owner or operator)
of the above-described well, being first duly sworn on oath, says: That I have knowledge of
the facts, statements, and matters herein contained and the log of the above-described well
as filed and that the same are true and correct. So help me God.

(Signature) R. Darrell Kelso
CHASE, KANSAS
(Address)

SUBSCRIBED AND SWORN TO before me this 21st day of March, 19 78

My commission expires



Margaret Melcher
Notary Public.

WELL LOG BUREAU—KANSAS GEOLOGICAL SOCIETY
508 East Murdock, Wichita, Kansas


COPY

15-051-02239-0000
SEC. 20 T. 11 R. 17W
NE NW NW

Company- MURFIN DRILG. CO.
Farm- Hadley "D" No. 7

Total Depth. 3558'
Comm. 11-14-58 Comp. 11-24-58
Shot or Treated.
Contractor. Murfin Drilg. Co.
Issued. 2-14-59

County Ellis
KANSAS



Elevation. 1942' DF

Production. 25 BOPD

CASING:

8 5/8" 1195' cem w/525 sx.
5 1/2" 3545' cem w/100 sx.

Figures indicate Bottom of Formations.

shale - shells	505
sand - shale	585
iron pyrite	630
hard sand - pyrite	680
sand	840
red bed - shale	1191
Anhydrite	1226
shale - shells	1550
salt - shale	1715
shale - lime shells	2000
lime - shale	3455
Arbuckle	3555
lime	3558
Total Depth	

TOPS: LOG

Topeka	2898
Heebner	3128
Toronto	3149
Lansing-Kansas City	3171
Base Kansas City	3408
Simpson	3439
Arbuckle	3457

12-8-58 Perf. 3504-10, Tested 3 BOPH.
No water, acidized w/750 gallons @ 750#.
Swab back full load, tested 60 BOPH.
1400' off bottom.

No DST's

RECEIVED
STATE CORPORATION COMMISSION

DEC - 7 1977

CONSERVATION DIVISION
Wichita, Kansas