

STATE OF KANSAS
STATE CORPORATION COMMISSION
CONSERVATION DIVISION
P. O. BOX 17027
WICHITA, KANSAS 67217

FORM CP-4

WELL PLUGGING RECORD

Ellis County, Sec 20 Twp 11 Rge 17 (E) (W)

Location as "NE/CNW/SE/SW" or footage from lines SW-NE-NW

Lease Owner Patton Oil Company

Lease Name Hadley #2 ANB KCC Well No. A#2

Office Address 3333 South Bannock Englewood, Colo. 80110

Character of Well (completed as Oil Gas or Dry Hole) S.W.D.

Date well completed Feb. 1956 19

Application for plugging filed June 5, 1975

Application for plugging approved June 9, 1975


Plugging commenced July 16, 1975

Plugging completed July 16, 1975

Reason for abandonment of well or producing formation Bad Casing

If a producing well is abandoned, date of last production 19

Was permission obtained from the Conservation Division or its agents before plugging was commenced? YES



Locate well correctly on above Section Plat

Name of Conservation Agent who supervised plugging of this well Leo Massey

Producing formation Granit Wash Depth to top 3883 Bottom 3883 Total Depth of Well 3883

Show depth and thickness of all water, oil and gas formations.

OIL, GAS OR WATER RECORDS

CASING RECORD

FORMATION	CONTENT	FROM	TO	SIZE	PUT IN	PULLED OUT
Granit Wash	Water	3666		8 5/58"	162'	None
				5 1/8"	3666'	"

Describe in detail the manner in which the well was plugged, indicating where the mud fluid was placed and the method or methods used in introducing it into the hole. If cement or other plugs were used, state the character of same and depth placed, from feet to feet for each plug set.

Used Allied Cementing Co. to pump 100 sxs. cement into hole. 2 hulls, 10 gel, 1 hulls and 50 sxs cement on top.

(If additional description is necessary, use BACK of this sheet)

Name of Plugging Contractor Allied Cementing Co.

Address Russell Kansas

STATE OF _____ COUNTY OF _____, ss.

(employee of owner) or (owner or operator) of the above-described well, being first duly sworn on oath, says: That I have knowledge of the facts, statements, and matters herein contained and the log of the above-described well as filed and that the same are true and correct. So help me God.


(Signature) Albert R. Reed

Harrison Kansas (Address)

Subscribed and sworn to before me this 15 day of Aug 1975

Albert L. Regel Notary Public

My commission expires 3/25/79



RECEIVED STATE CORPORATION COMMISSION

AUG 18 1975 08-18-75 CONSERVATION DIVISION Wichita, Kansas

WELL LOG BUREAU—KANSAS GEOLOGICAL SOCIETY
508 East Murdock, Wichita, Kansas

COPY

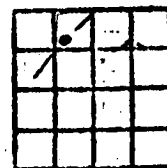
15-051-03582-0000

Company- MURFIN DRILLING CO.
Farm- Hadley "A" No. 2

SEC. 20 T. 11 R.17W
SW NE NW

Total Depth. 3894
Comm. 11-18-55 Comp. 12-1-55
Shot or Treated.
Contractor. Murfin Drilling Co.
Issued. 1-28-56

County Ellis KANSAS



Elevation. 1875 DF

Production. SWDW

CASING:

8 5/8 162' w/ 125 sx cmt.
5 1/2 3666' w/ 50 sx cmt.

Figures include Bottom of Formations.

gravel & shale	10
shale	110
shale & shells	280
sand	310
red rock & shale	430
sand	520
pyrite & hard sand	580
sand & shale	775
red bed & shale	1119
anhydrite	1156
shale & shells	1495
salt & shale	1665
shale & lime	2980
lime	3025
lime & shale	3389
chert & shale	3430
conglomerate	3610
lime & shale	4640
Arbuckle lime	3686
lime	3760
lime & shale	3878
chert & sand	3892
granite	3894
Total Depth	

TOPS:	
Topeka	2842
Heebner	3076
Toronto	3094
Lansing	3122
Conglomerate	3398
Arbuckle	3630
Granite	3883

RECEIVED
STATE CORPORATION COMMISSION
JUN 9 1955
06-09-55
CONSERVATION DIVISION
Wichita, Kansas