

STATE OF KANSAS
STATE CORPORATION COMMISSION


Form CP-4

Give All Information Completely
Make Required Affidavit
Mail or Deliver Report to:
Conservation Division
State Corporation Commission
P. O. Box 17027

WELL PLUGGING RECORD

Ellis County, Sec. 20 Twp. 11 Rge. 17W (E) (W)

Location as "NE/CNW/SW" or footage from lines NW SW NE
Lease Owner Murfin Drilling Company
Lease Name Hadley C#1 Well No. _____
Office Address Russell, Kansas 67665
Character of Well (completed as Oil, Gas or Dry Hole) _____
Date well completed _____ 19____
Application for plugging filed _____ 19____
Application for plugging approved _____ 19____
Plugging commenced 8/16/73 _____ 19____
Plugging completed 8/17/73 _____ 19____
Reason for abandonment of well or producing formation depleted.



Locate well correctly on above Section Plat

If a producing well is abandoned, date of last production _____ 19____
Was permission obtained from the Conservation Division or its agents before plugging was commenced? yes

Name of Conservation Agent who supervised plugging of this well Massey
Producing formation _____ Depth to top _____ Bottom _____ Total Depth of Well 3409 Feet
Show depth and thickness of all water, oil and gas formations.

OIL, GAS OR WATER RECORDS


CASING RECORD

FORMATION	CONTENT	FROM	TO	SIZE	PUT IN	PULLED OUT
				8-5/8	162	none
				5 1/2"	3404	none

Describe in detail the manner in which the well was plugged, indicating where the mud fluid was placed and the method or methods used in introducing it into the hole. If cement or other plugs were used, state the character of same and depth placed, from _____ feet to _____ feet for each plug set.

Squeezed down 5 1/2" casing with 20 sacks cement, 4 sacks hulls and 30 sacks gel, turn plug loose, 1 sack hulls and 55 sacks cement. Pumped 10 sacks cement down annulus.

PLUGGING COMPLETE.

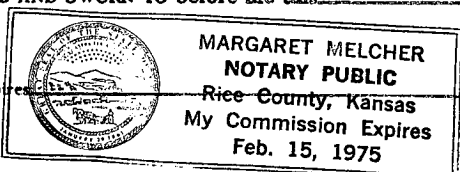


(If additional description is necessary, use BACK of this sheet)
Name of Plugging Contractor KELSO CASING PULLING
Address CHASE, KANSAS

STATE OF KANSAS COUNTY OF RICE ss.
R. DARRELL KELSO (employee of owner) or (owner or operator) of the above-described well, being first duly sworn on oath, says: That I have knowledge of the facts, statements, and matters herein contained and the log of the above-described well as filed and that the same are true and correct. So help me God.

(Signature) R. Darrell Kelso
CHASE, KANSAS
(Address)

SUBSCRIBED AND SWORN TO before me this 28th day of August, 19 73



Margaret Melcher
Notary Public.

My commission expires _____

WELL LOG

15-051-02234-0000

COMPANY Murfin Drilling Company

SEC. 20 T. 11 R. 17W

FARM Hadley "C" NO. 1

LOC. NW SW NE

TOTAL DEPTH 3408

COMM. 4-4-56

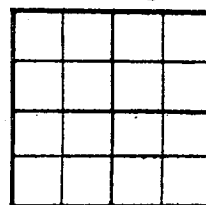
COMP. 4-16-56

COUNTY Ellis KANSAS

SHOT OR TREATED

CONTRACTOR Murfin Drilling Co.

ISSUED



CASING

20 10
15 8 162' w/125 sx. cement
12 6
13 5 3408' w/75 sx. cement

ELEVATION 1858 RB

PRODUCTION

FIGURES INDICATE BOTTOM OF FORMATIONS

Tops:

Tppeka 2822
Heebner 3052
Toronto 3070
Lansing 3095
Conglomerate chert 3370
Simpson 3380
Arbuckle 3403

35 Sand - Gravel
80 Post Rock - Shale
315 Shale - Shells
410 Red Rock - Shale
500 Sand
570 Hard Sand Pyrite
750 Sand
1094 Red Bed
1131 Anhydrite
1470 Shale - Shells
1670 Salt - Shale
1690 Shale - Shells
1855 Shale - Lime - Shells
2951 Shale - Lime
3040 Lime
3125 Lime - Shale
3170 Lime
3190 Lime - Shale
3280 Lime
3301 Lime - Shale
3303 Sand
3408 Lime - Chert - "Arb."

3408 RTD

RECEIVED
STATE CORPORATION COMMISSION
AUG 10 1973
CONSERVATION DIVISION
Wichita, Kansas

State of Kansas }
County of Sedgwick } ss:

I, W. R. Murfin of the Murfin Drilling Company

upon oath state that the above and foregoing is a true and correct copy of the log of the Hadley C-1 well.

Subscribed and sworn to before me this 1st day of May 19 56.

My Commission Expires: _____

NOTARY PUBLIC