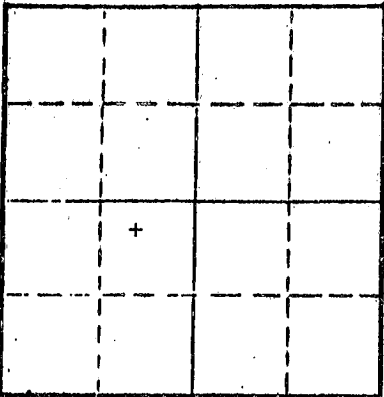


STATE OF KANSAS
STATE CORPORATION COMMISSION

Form CP-4

WELL PLUGGING RECORD

Give All Information Completely
Make Required Affidavit
Mail or Deliver Report to:
Conservation Division
State Corporation Commission
P. O. Box 17027
Wichita, Kansas 67217
NORTH



Ellis County, Sec. 20 Twp. 11 Rge. 17 (E) W (W)
Location as "NE/CNW/SE/SW" or footage from lines NW/NE/SW
Lease Owner: Patton Oil Company
Lease Name: Hadley Well No. B-2
Office Address: 672 West Fourth Hoisington, KS 67544
Character of Well (completed as Oil, Gas or Dry Hole) Oil
Date well completed: November 17, 1982
Application for plugging filed: July 23, 1982
Application for plugging approved: July 27, 1982
Plugging commenced: September 14, 1982
Plugging completed: September 15, 1982
Reason for abandonment of well or producing formation: Depleted

If a producing well is abandoned, date of last production: October 20, 1981
Was permission obtained from the Conservation Division or its agents before plugging was commenced? Yes

Name of Conservation Agent who supervised plugging of this well: Gib Scheck and Marion Schmidt
Producing formation: Chert Depth to top: 3406' Bottom: 3425' Total Depth of Well: 3425' Feet
Show depth and thickness of all water, oil and gas formations.

OIL, GAS OR WATER RECORDS

CASING RECORD

FORMATION	CONTENT	FROM	TO	SIZE	PUT IN	PULLED OUT
				8 5/8"	162'	None
Chert	Oil & Water	3406'	3425'	5 1/2"	3406'	None

Describe in detail the manner in which the well was plugged, indicating where the mud fluid was placed and the method or methods used in introducing it into the hole. If cement or other plugs were used, state the character of same and depth placed, from Surface feet to 3425' feet for each plug set.


Allied Cementing Co., pumped 3 sacks of Halls, 15 sacks of Gel, 70 sacks of cement; 5 sacks of Gel, 1 sack of Halls, 1-5/2" plug, 70 sacks of cement on Sept. 14, 1982. Pumped 25 sacks of cement down back side. September 15, 1982 Allied Cementing Co., pumped 2 sacks of Halls and 145 sacks of cement down 5 1/2" Casing. Filled hole to surface. Completed plugging.

RCUD
09-27-82

Name of Plugging Contractor: Allied Cementing Company
Address: Russell, KS
(If additional description is necessary, use BACK of this sheet)

STATE OF _____ COUNTY OF _____, ss.

(employee of owner) or (owner or operator) of the above-described well, being first duly sworn on oath, says: That I have knowledge of the facts, statements, and matters herein contained and the log of the above-described well as filed and that the same are true and correct. So help me God.



(Signature) Patton oil co by Delbert Reed
672 West 4th Street Hoisington Kansas 67544
(Address)

SUBSCRIBED AND SWORN to before me this 21st day of September, 1982

My commission expires 3/5/85

Notary Public.

WELL LOG BUREAU—KANSAS GEOLOGICAL SOCIETY
508 East Murdock,
Wichita, Kansas


15-051-05505-0000
COPY

Company: MURFIN DRILLING CO.
Farm: Hadley "B" No. 2

sec. 20 T. 11 R.17W
NW NE SW

Total Depth. 3425
Comm. 11-6-55 Comp. 11-17-55
Shot or Treated.
Contractor. Murfin Drilling Co.
Issued. 1-28-56

County Ellis
KANSAS



Elevation. 1882 DF

Production. 138 BOPD

CASING:
8 5/8 @ 162' w/ 125 sx cmt.
5 1/2 @ 3406' w/ 75 sx cmt.

Figures indicate Bottom of Formations.

shale & gravel	15
shale	95
shale & shells	290
sand	320
red rock & shale	435
sand	525
pyrite & hard sand	570
shale, sand, shells & red bed	780
shale & shells	800
red bed & shale	1119
anhydrite	1160
shale & shells	1500
salt & shale	1600
shale, lime & shells	1765
lime & shale	3115
lime	3170
lime & shale	3230
lime	3260
lime & shale	3315
lime	3415
chert & shale	3425
Total Depth	
TOPS:	
Topeka	2836
Heebner	3069
Toronto	3087
Lansing	3113
Chert	3384