


WELL PLUGGING RECORD

Give All Information Completely  
Make Required Affidavit  
Mail or Deliver Report to:  
Conservation Division  
State Corporation Commission  
800 Bittling Building  
Wichita, Kansas

NORTH



Locate well correctly on above  
Section Plat

Ellis County. Sec. 8 Twp. 13S Rge. 17 (E) (W)  
Location as "NE/CNW/SW" or footage from lines. NE SW NE  
Lease Owner Petroleum, Inc.  
Lease Name POLTEKA Well No. 1  
Office Address 311 East Third, Wichita, Kansas  
Character of Well (completed as Oil, Gas or Dry Hole) Dry Hole  
Date well completed January 27, 1955  
Application for plugging filed January 27, 1955  
Application for plugging approved January 27, 1955  
Plugging commenced January 27, 1955  
Plugging completed January 27, 1955  
Reason for abandonment of well or producing formation

Dry Hole

If a producing well is abandoned, date of last production 19  
Was permission obtained from the Conservation Division or its agents before plugging was commenced? Yes

Name of Conservation Agent who supervised plugging of this well Mr. Eldon Petty  
Producing formation Depth to top Bottom Total Depth of Well 3640 Feet  
Show depth and thickness of all water, oil and gas formations.

OIL, GAS OR WATER RECORDS

CASING RECORD

FORMATION	CONTENT	FROM	TO	SIZE	PUT IN	PULLED OUT
				8-5/8"	225'	None

Describe in detail the manner in which the well was plugged, indicating where the mud fluid was placed and the method or methods used in introducing it into the hole. If cement or other plugs were used, state the character of same and depth placed, from feet to feet for each plug set.

Mudded up to 220' and set first

wooden plug at 220'. Placed

1/2 sack hulls on top of plug.

Displaced 15 sacks cement through

drill pipe on top of hulls.

Mudded up to 40' and set second

wooden plug and placed 1/2 sack of

hulls on top of plug. Filled hole

to base of well cellar with 10 sacks

cement.

(If additional description is necessary, use BACK of this sheet)

Name of Plugging Contractor Garvey Drilling Company  
Address R. R. #2 - Great Bend, Kansas

STATE OF KANSAS, COUNTY OF SEDGWICK, ss.  
Karl E. Becker

(employee of owner) of the above-described well, being first duly sworn on oath, says: That I have knowledge of the facts, statements, and matters herein contained and the log of the above-described well as filed and that the same are true and correct. So help me God.


(Signature)

311 East Third, Wichita, Kansas  
(Address)

SUBSCRIBED AND SWORN TO before me this 4th day of February, 1955

My commission expires 8-11-58

Notary Public.



15-051-19345-00-00

# WELL LOG

COMPANY **Petroleum, Inc.**

SEC. 8 T. 13S R. 17W

FARM **POLIFKA**

NO. 1

LOC. NE SW NE


TOTAL DEPTH **3640'**

COUNTY **Ellis County, Kansas**

COMM. **January 17, 1955.**

COMP. **January 27, 1955.**

CONTRACTOR **Garvey Drilling Company**



CASING **8-5/8" @ 225' w/135 sax.**

ELEVATION **2021' RB**

PRODUCTION **D & A**

FIGURES INDICATE BOTTOM OF FORMATIONS

45	Clay & Sand
110	Shale
160	Shale & Shells
645	Sand
900	Shale, Shells & Sand
1100	Shale, Shells & Red Bed
1260	Red Bed & Shells
1295	Anhydrite
1425	Shale & Shells
1865	Shale, Lime & Shells
3225	Lime & Shale
3296	Lime
3319	Lime & Shale
3615	Lime
3640	Lime
3640	T.D.

Tops:

Topeka:	3040 (-1019)
Heebner:	3294 (-1273)
Toronto:	3313 (-1292)
Lansing:	3241 (-1320)
BKC:	3571 (-1550)
Simpson:	3586 (-1565)
Arbuckle:	3590 (-1569)

State of **KANSAS**

County of **SEDGWICK**

ss:

I, **Karl E. Becker** of **Petroleum, Inc.**

upon oath state that the above and foregoing is a true and correct copy of the log of the **POLIFKA #1** well.

*Karl E. Becker*

Subscribed and sworn to before me this **8th** day of **February**, 19**55**

My Commission Expires: **8-11-58**

NOTARY PUBLIC

8 13 17W  
95 38

02-10-1955