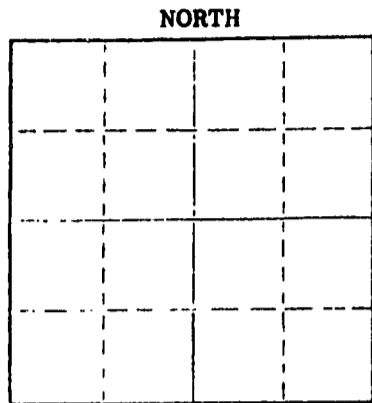


STATE OF KANSAS
STATE CORPORATION COMMISSION
CONSERVATION DIVISION
P. O. BOX 17027
WICHITA, KANSAS 67217

FORM CP-4

WELL PLUGGING RECORD



Locate well correctly on above Section Plat

Ellis County. Sec. 8 Twp. 13S Rge. (E) 17 (W)
Location as "NE/CNWxSWx" or footage from lines. C NW SW SE
Lease Owner Don E. Pratt
Lease Name STAAB Well No. 3
Office Address Box 370, Hays, Kansas
Character of Well (completed as Oil, Gas or Dry Hole) Dry Hole
Date well completed 5/9 1975
Application for plugging filed 5/9 1975
Application for plugging approved 5/9 1975
Plugging commenced 5/9 1975
Plugging completed 5/9 1975
Reason for abandonment of well or producing formation Dry hole

If a producing well is abandoned, date of last production 19
Was permission obtained from the Conservation Division or its agents before plugging was commenced? Yes

Name of Conservation Agent who supervised plugging of this well Leo Massey
Producing formation Depth to top Bottom Total Depth of Well 3627 Feet
Show depth and thickness of all water, oil and gas formations.

OIL, GAS OR WATER RECORDS

CASING RECORD

FORMATION	CONTENT	FROM	TO	SIZE	PUT IN	PULLED OUT
				8 5/8"	123'	None

Describe in detail the manner in which the well was plugged, indicating where the mud fluid was placed and the method or methods used in introducing it into the hole. If cement or other plugs were used, state the character of same and depth placed, from feet to feet for each plug set.

500' w/50 SX
125' w/25 SX
40' w/10
05-23-1975

Name of Plugging Contractor Allied Cementing
Address Box 31, Russell, Kansas

STATE OF KANSAS COUNTY OF SEDGWICK
James R. Daniels (employee of owner) or (owner) of the above-described


well, being first duly sworn on oath, says: That I have knowledge of the facts, statements, and matters herein contained and the log of the above-described well as filed and that the same are true and correct. So help me God.

(Signature) James R. Daniels
617 Union Center, Wichita, Kansas 67202
(Address)

SUBSCRIBED AND SWORN TO before me this 22nd day of May, 1975

JOLENE S. WHALEY, STATE NOTARY PUBLIC
My Commission Expires Mar. 13, 1979

Jolene S. Whaley
Notary Public.



15-051-21054-00-00

WELL LOG

COMPANY Don E. Pratt

SEC. 8 T. 13S R. 17W
LOC. C NW SW SE

FARM STAAB NO. 3


RIG. NO. 16

TOTAL DEPTH 3627'

COMM. 5/2/75

COMP. 5/9/75

COUNTY Ellis
KANSAS



CONTRACTOR Murfin Drilling Company

CASINO

20	10
15	8 5/8" @ 123' w/125 sx
12	6
13	5

ELEVATION

PRODUCTION D&A

FIGURES INDICATE BOTTOM OF FORMATIONS

- 43 - surf soil sand & rock
- 123 - shale blue
- 740 - shale
- 908 - sand
- 1280 - shale & redbed
- 1297 - anhydrite
- 2120 - shale
- 3095 - lime & shale
- 3627 - lime
- 3627 - TD

05-23-1975

State of KANSAS
 County of SEDGWICK } ss:

I, James R. Daniels of the Murfin Drilling Company

upon oath state that the above and foregoing is a true and correct copy of the log of the STAAB #3 well.



James R. Daniels

Sworn to before me this 22nd day of May 19 75.

JOLENE S. WHALEY, STATE NOTARY PUBLIC
My Commission Expires Mar. 13, 1979

Jolene S. Whaley
NOTARY PUBLIC