

STATE OF KANSAS
STATE CORPORATION COMMISSION

Filed
12-03-1981

WELL PLUGGING RECORD

Give All Information Completely
Make Required Affidavit
Mail or Deliver Report to
Conservation Division
State Corporation Comm.
245 North Water
Wichita, KS 67202

Ellis County, Sec. 8 Twp. 13S Rge. 17 X3/W
Location as "NE/CNW $\frac{1}{2}$ SW $\frac{1}{2}$ " or footage from lines
S $\frac{1}{2}$ NE NW

Lease Owner A. W. Leikam Oil Operations
Lease Name Leikam Well No. 41
Office Address 505 Riley St., Hays, Kansas 67601
Character of Well (Completed as Oil, Gas or Dry Hole)
Dry Hole

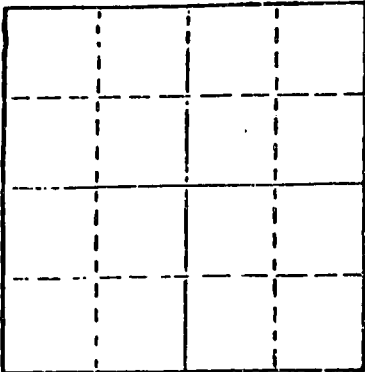
Date Well completed 12-3 1981
Application for plugging filed 12-3 1981
Application for plugging approved 12-3 1981
Plugging commenced 12-3 1981
Plugging completed 12-3 1981

Reason for abandonment of well or producing formation
Dry Hole

If a producing well is abandoned, date of last production
19.

Was permission obtained from the Conservation Division or
its agents before plugging was commenced? Yes

Name of Conservation Agent who supervised plugging of this well Marion Schmidt
Producing formation _____ Depth to top _____ Bottom _____ Total Depth of Well _____
Show depth and thickness of all water, oil and gas formations.



Locate well correctly on above
Section Plot

OIL, GAS OR WATER RECORDS

CASING RECORD

FORMATION	CONTENT	FROM	TO	SIZE	PUT IN	PULLED OUT
				8-5/8"	201'	-0-

Describe in detail the manner in which the well was plugged, indicating where the mud fluid
was placed and the method or methods used in introducing it into the hold. If cement or other
plugs were used, state the character of same and depth placed, from _____ feet to
_____ feet for each plug set.

Mud-laden fluid 3650' to 720'
70 sx cement @ 720'
40 sx cement @ 210'
10 sx cement @ 40'
10 sx in Rat Hole

(If additional description is necessary, use BACK of this sheet)

Name of Plugging Contractor Rander Drilling Company, Inc.

STATE OF KANSAS COUNTY OF ELLIS, ss.
Robert R. Price (employee of owner) or (owner or operator)

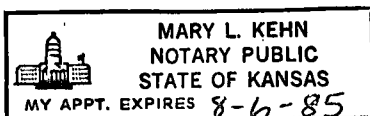
of the above-described well, being first duly sworn on oath, says: That I have knowledge of
the facts, statements, and matters herein contained and the log of the above-described well
as filed and that the same are true and correct. So help me God.

(Signature) Robert R. Price mlk
P.O. Box 856, Hays, Kansas 67601
(Address)

SUBSCRIBED AND SWORN TO before me this 7th day of December, 19 81

Mary L. Kehn
Notary Public.

My commission expires 8-6-85



RANGER DRILLING COMPANY, INC.

P.O. Box 717
Hays, Kansas 67601
913/625-4210

15-051-22554-00-00

DRILLERS LOG

OPERATOR: A. W. Leikam Oil Operations
505 Riley St.,
Hays, Kansas 67601

CONTRACTOR: Ranger Drilling Company, Inc.
P.O. Box 856
Hays, Kansas 67601

LEASE: Leikam

WELL: #1

LOCATION: S $\frac{1}{2}$ NE/4 NW/4
Section 8-13S-17W
Ellis County, Kansas

Total Depth: 3650'

Elevation: 2011 *D.P.*

Commenced: 11-23-81

Completed: 12-4-81 *D.F.*

Casing: 8-5/8" @ 201'

Status: Dry Hole *2076 KB.*

DEPTHS & FORMATIONS

(All Measurements from K.B.)

Shale and sand	723	Shale and lime	2781
Shale	1264	Lime and shale	2970
Anhydrite	1300	Shale	3142
Shale and sand	1558	Shale and lime	3277
Shale and lime	1960	Lime	3400
Shale	2425	Shale and lime	3415
		Lime	3560
		Shale and lime	3580
		Lime and shale	3640
		Shale	T.D.

STATE OF KANSAS)

ss.

COUNTY OF ELLIS)

I, Robert R. Price, of Ranger Drilling Company, Inc., state that the above and foregoing is a true and correct log of the above captioned well.


RECEIVED
STATE OF KANSAS
12-21-1981
CONSULTING ENGINEER
WICHITA, KANSAS

Robert R. Price mlk

Robert R. Price

Subscribed and sworn to before me **MARY L. KEHN** Notary Public, State of Kansas, on this 21st day of December, 1981.

My Commission Expires:



Mary L. Kehm
Notary Public