

15-051-20679-00-00

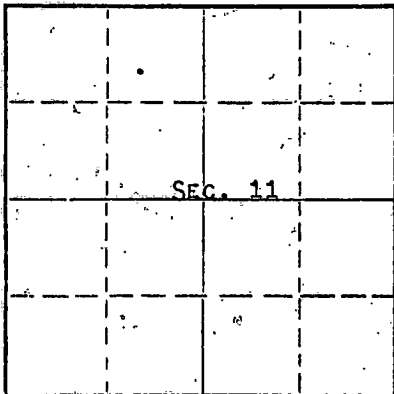
STATE OF KANSAS
STATE CORPORATION COMMISSION

Form CP-4

Give All Information Completely
Make Required Affidavit
Mail or Deliver Report to:
Conservation Division
State Corporation Commission
212 No. Market
Wichita, Kansas 67202

WELL PLUGGING RECORD

NORTH



Locate well correctly on above
Section Plat

ELLIS County, Sec. 11 Twp. 13S Rge. 17 (W)
Location as "NE/CNW/SW" or footage from lines APP. S/2 NE NW
Lease Owner PETROLEUM, INC.
Lease Name ANDERSON, J.
Office Address R.R. #2, GREAT BEND, KANSAS Well No. 1
Character of Well (completed as Oil, Gas or Dry Hole) DRY HOLE
Date well completed NOVEMBER 2 19 70
Application for plugging filed NOVEMBER 2 19 70
Application for plugging approved NOVEMBER 2 19 70
Plugging commenced NOVEMBER 2 19 70
Plugging completed NOVEMBER 2 19 70
Reason for abandonment of well or producing formation NO PRODUCING ZONE

If a producing well is abandoned, date of last production NONE 19
Was permission obtained from the Conservation Division or its agents before plugging was commenced? YES

Name of Conservation Agent who supervised plugging of this well LEO MASSEY
Producing formation _____ Depth to top _____ Bottom _____ Total Depth of Well 3319 Feet
Show depth and thickness of all water, oil and gas formations.

OIL, GAS OR WATER RECORDS

CASING RECORD

FORMATION	CONTENT	FROM	TO	SIZE	PUT IN	PULLED OUT
				8-5/8	219'	NONE

Describe in detail the manner in which the well was plugged, indicating where the mud fluid was placed and the method or methods used in introducing it into the hole. If cement or other plugs were used, state the character of same and depth placed; from _____ feet to _____ feet for each plug set.

HEAVY MUD TO 600' FOLLOWED BY WOODEN PLUG, PLACED 70 SACKS CEMENT ON TOP OF PLUG. HEAVY MUD TO 210' FOLLOWED BY WOODEN PLUG, PLACED 20 SACKS CEMENT ON TOP OF PLUG. HEAVY MUD TO 40', FOLLOWED BY WOODEN PLUG, PLACED 10 SACKS CEMENT ON TOP OF PLUG TO BASE OF WELL CELLAR.

RECEIVED
STATE CORPORATION COMMISSION
NOV 11 1970
CONSERVATION DIVISION
WICHITA, KANSAS
11-06-1970


(If additional description is necessary, use BACK of this sheet)
Name of Plugging Contractor GARVEY DRILLING COMPANY
Address ROUTE 2, GREAT BEND, KANSAS

STATE OF KANSAS, COUNTY OF BARTON, ss.

MONTE CHADD (employee of owner) or (owner or operator) of the above-described well, being first duly sworn on oath, says: That I have knowledge of the facts, statements, and matters herein contained and the log of the above-described well as filed and that the same are true and correct. So help me God. MONTE CHADD, DIST. PROD. SUPT.

(Signature) *Monte Chadd*
R.R. #2, GREAT BEND, KANSAS (Address)

Subscribed and sworn to before me this 5 day of NOVEMBER, 19 70



Richard H. Dumas
Notary Public.

My commission expires MAY 28, 1973


15-051-20679-00-00

WELL LOG

COMPANY Petroleum, Inc.
 FARM Anderson "J" NO. 1
 TOTAL DEPTH 3319'
 COMM. 10-28-70 COMP. 11-2-70
 CONTRACTOR Garvey Drilling Company

SEC. 11 T. 13S R. 17W
 LOC. S/2 NE NW
 COUNTY Ellis, Kansas

(CASING)
8 5/8" @ 219' w/175sx



ELEVATION 2223' KB

PRODUCTION D & A

FIGURES INDICATE DEPTH OF FORMATIONS

- 45' Clay
- 220' Blue Shale
- 710' Shale
- 835' Sand
- 900' Shale
- 1191' Shale & Shells
- 1234' Anhydrite
- 1315' Shale
- 1888' Sand & Shale
- 2095' Shale & Lime
- 3140' Lime & Shale
- 3319' Lime
- 3319' RTD

RECEIVED
 STATE AND MINERAL COMMISSION
 NOV 6 1970
 CONSERVATION DIVISION
 WILMOTA, KANSAS
 11-06-1970

State of Kansas }
 County of Barton } ss

I, Charlene Marker of Garvey Drilling Company

upon oath state the above and foregoing is a true and correct copy of the log of the Anderson "J" No. 1 well.

Charlene Marker

Subscribed and sworn to before me this 4th day of November 1970

My Commission Expires: July 8, 1974

W. A. Morris
 NOTARY PUBLIC