

15-051-22213-00-00

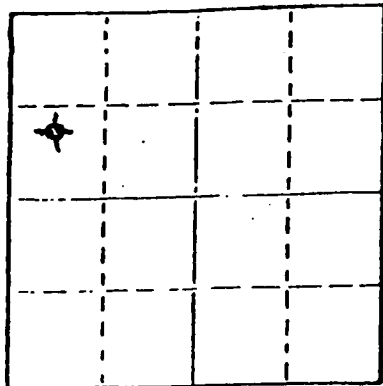
STATE OF KANSAS  
STATE CORPORATION COMMISSION

WELL PLUGGING RECORD

Give All Information Completely  
Make Required Affidavit  
Mail or Deliver Report to  
Conservation Division  
State Corporation Comm.  
245 North Water  
Wichita, KS 67202

Ellis County, Sec. 23 Twp. 13S Rge. 17W E/A  
Location as "NE/CNW $\frac{1}{2}$ SW $\frac{1}{2}$ " or footage from lines  
C N/2 SW NW

Lease Owner Patton Oil Company  
Lease Name Kuhn #2 Well No. #2  
Office Address 5660 S. Syracuse Circle, Englewood, Colorado  
Character of Well (Completed as Oil, Gas or Dry Hole)  
Dry Hole



Locate well correctly on above Section Plat

Date Well completed March 18, 1981 19  
Application for plugging filed March 18, 1981 19  
Application for plugging approved March 18, 1981 19  
Plugging commenced March 18, 1981 19  
Plugging completed March 18, 1981 19  
Reason for abandonment of well or producing formation  
Dry Hole

If a producing well is abandoned, date of last production  
N/A 19

Was permission obtained from the Conservation Division or  
its agents before plugging was commenced? Yes

Name of Conservation Agent who supervised plugging of this well Marion Schmidt  
Producing formation \_\_\_\_\_ Depth to top \_\_\_\_\_ Bottom \_\_\_\_\_ Total Depth of Well \_\_\_\_\_  
Show depth and thickness of all water, oil and gas formations. 3590'

OIL, GAS OR WATER RECORDS

CASING RECORD

FORMATION	CONTENT	FROM	TO	SIZE	PUT IN	PULLED OUT
Sand				8 5/8"	253'	None

Describe in detail the manner in which the well was plugged, indicating where the mud fluid was placed and the method or methods used in introducing it into the hold. If cement or other plugs were used, state the character of same and depth placed, from \_\_\_\_\_ feet to \_\_\_\_\_ feet for each plug set.

660'	65 SX
270'	30 SX
40'	10 SX
RH	5 SX
50 - 50 PAZ	6% gel

FILED  
MAR 25 1981  
03-25-1981  
CONSERVATION DIVISION  
Wichita, Kansas

(If additional description is necessary, use BACK of this sheet)

Name of Plugging Contractor \_\_\_\_\_ Service Company \_\_\_\_\_

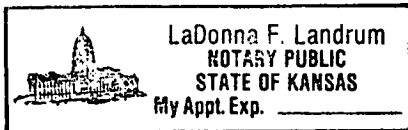
STATE OF Kansas COUNTY OF Sedgwick, ss.  
Paul A. Seymour, Jr. (employee of owner) or (owner or operator  
of the above-described well, being first duly sworn on oath, says: That I have knowledge of the facts, statements, and matters herein contained and the log of the above-described well as filed and that the same are true and correct. So help me God.

(Signature) Paul A. Seymour, Jr.  
Paul A. Seymour, Jr. Box 828, Munger Station  
(Address) Wichita, Ks. 67208

SUBSCRIBED AND SWORN TO before me this 24th day of March, 19 81

LaDonna F. Landrum  
LaDonna F. Landrum Notary Public.

My commission expires August 18, 1984



15-051-22213-00-00

# BIG SPRINGS DRILLING, INC.

P.O. BOX 8287  
MUNGER STATION  
WICHITA, KANSAS 67208

SUITE 29 • 400 NORTH WOODLAWN • (316) 681-1732

March 24, 1981

## DRILLERS LOG

Re: Kuhn #2  
C N/2 SW NW  
Sec. 23 Twp 13S Rg 17W  
Ellis County, Kansas

OPERATOR: Patton Oil Company  
CONTRACTOR: Big Springs Drilling, Inc.  
COMMENCED: March 10, 1981  
COMPLETED: March 18, 1981


Surface Pipe: 253' of 8 5/8" w/170 SX Common 2% gel 3% ccl

0	620'	Shale
620'	840'	Sand
840'	1158'	Red Bed
1158'	1200'	Anhydrite
1200'	2660'	Shale
2660'	2900'	Shale & Lime
2900'	3315'	Lime & Shale
3315'	3573'	Lime
3573'	3590'	RTD

RECEIVED  
COMMISSION  
MAR 25 1981  
03-25-1981  
CONSERVATION DIVISION  
Wichita, Kansas


We certify that the above and foregoing is a true and correct copy of the log on the Kuhn #2 located in Ellis County, Kansas.

Big Springs Drilling, Inc.

  
Paul A. Seymour, Jr.

Subscribed and sworn to before me this 24th day of March, 1981.

My Commission Expires:

  
LaDonna F. Landrum Notary Public

August 18, 1984

