

STATE OF KANSAS
STATE CORPORATION COMMISSION

Give All Information Completely
Make Required Affidavit
Mail or Deliver Report to:
Conservation Division
State Corporation Commission
211 No. Broadway
Wichita, Kansas

WELL PLUGGING RECORD

Kingman County, Sec. 20 Twp. 27S Rge. (E) 6 (W)

Location as "NE/CNW/SW" or footage from lines. Center of SW/4 SE/4

Lease Owner Et Al, Inc.

Lease Name Freemyer Well No. 1

Office Address 119 Cameron Bldg. Oklahoma City, Oklahoma 73106

Character of Well (completed as Oil, Gas or Dry Hole) Depleted Gas well

Date well completed 7-14 19 60

Application for plugging filed 7-10 19 70

Application for plugging approved 7-14 19 70

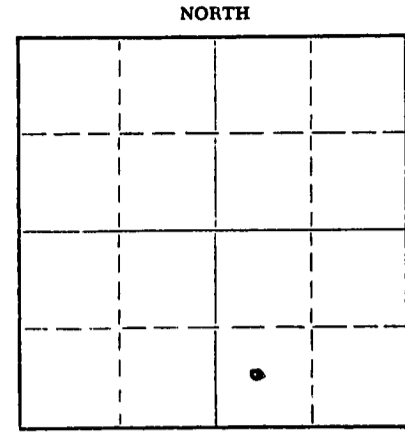
Plugging commenced 7-16 19 70

Plugging completed 7-20 19 70

Reason for abandonment of well or producing formation Gas reservoir depleted

If a producing well is abandoned, date of last production 40 MCF & 20 BW 2-25 19 70

Was permission obtained from the Conservation Division or its agents before plugging was commenced? Yes



Locate well correctly on above Section Plat

Name of Conservation Agent who supervised plugging of this well Russell Biberstein

Producing formation Mississippi Lime Depth to top 3820 Bottom 3850 Total Depth of Well 4212 Feet

Show depth and thickness of all water, oil and gas formations. Plug back TD inside 5 1/2" casing 3856

OIL, GAS OR WATER RECORDS

CASING RECORD

FORMATION	CONTENT	FROM	TO	SIZE	PUT IN	PULLED OUT
Mississippi Lime	S. wtr & Gas	3828	3834	8-5/8"	253'	None
Mississippi Lime	Non Porous	3851	4164	5-1/2"	3893'	3104'

Describe in detail the manner in which the well was plugged, indicating where the mud fluid was placed and the method or methods used in introducing it into the hole. If cement or other plugs were used, state the character of same and depth placed, from _____ feet to _____ feet for each plug set.

Cement plug left in 5 1/2" casing from 3856-3893 when casing was cemented with two rubber plugs on top. Former producing zone through perforations at 3828'-34'.

Filled with sand from 3856' to 3800'; run 5 sacks of cement from 3800 to 3770', rock bridge 250 to 240', run 4 yards of ready mix cement from 240' to base of cellar.

RECEIVED
STATE CORPORATION COMMISSION
AUG 3 1970 08-03-70
CONSERVATION DIVISION
Wichita, Kansas

(If additional description is necessary, use BACK of this sheet)

Name of Plugging Contractor Glenn & Smith Pipe Pulling Co.

Address P. O. Box 156, Ellinwood, Kansas 67526

STATE OF OKLAHOMA, COUNTY OF OKLAHOMA, ss.
Dale Rayburn (employee of owner) or (OWNER OR OPERATOR)

well, being first duly sworn on oath, says: That I have knowledge of the facts, statements, and matters herein contained and the log of the above-described well as filed and that the same are true and correct. So help me God.

(Signature) Dale Rayburn

119 Cameron Bldg. Oklahoma City, Okla. 73106 (Address)

SUBSCRIBED AND SWORN TO before me this 31st day of July, 1970

My commission expires January 17, 1973

Notary Public. (Signature)



CONTRACTOR'S WELL LOG

Rupp-Ferguson & B.O.A.
 Freemyer No. 1
 C SW SE Sec. 20-27S-6W
 Kingman County, Kansas

Elevation: 1545 K.B.
 1542 D.F.

Contractor: Rupp-Ferguson Oil Co.
 Commenced: 6-13-60
 Completed: 6-29-60

Set 8 5/8" @ 253' w/175 sacks
 Set 5 1/2" @ 3893' w/ 100 sacks

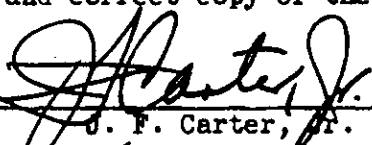
Figures Indicate Bottom of Formation

15 sand
 153 shale & rock & sand
 160 sand
 370 red bed
 645 blue shale
 920 salt and shale
 1021 Anhy. - shale & lime
 1187 shale & shells
 1457 shale w/lime
 1580 lime
 2945 lime & shale
 3105 shale & sandy lime
 3398 lime
 3444 lime & shale
 3532 lime
 3820 lime & shale
 3908 Miss.
 3910 Miss. chert
 3927 Miss. lime
 3984 Miss. lime & chert
 4064 Miss. lime & chert
 4131 Kinderhook - shale
 4182 Kinderhook
 4212 Simpson ?

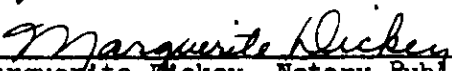
RECEIVED
 STATE CORPORATION COMMISSION
 JUL 13 1970
 CONSERVATION DIVISION
 Wichita, Kansas

STATE OF KANSAS)
) SS:
 COUNTY OF SEDGWICK)

I, J. F. Carter, Jr., Petroleum Engineer for Rupp-Ferguson Oil Co., do hereby certify the above and foregoing to be a true and correct copy of the log of the Freemyer No. 1 well.


 J. F. Carter, Jr.

Subscribed and sworn to before me this 29th day of June, 1960.


 Marguerite Dickey, Notary Public

My Commission Expires May 11, 1963