

STATE OF KANSAS
STATE CORPORATION COMMISSION

WELL PLUGGING RECORD

Give All Information Completely
Make Required Affidavit
Mail or Deliver Report to
Conservation Division
State Corporation Comm.
245 North Water
Wichita, KS 67202

Seward County, Sec. 4 Twp. 34S Rge. 34 N/W
Location as "NE/CNW $\frac{1}{4}$ SW $\frac{1}{4}$ " or footage from lines
C NE SE

Lease Owner Kennedy & Mitchell, Inc.
Lease Name Nix Well No. 3-35-2

Office Address P. O. Box 1869
Character of Well (Completed as Oil, Gas or Dry Hole)

Dry Hole

Date Well completed 3-26 1981

Application for plugging filed 3-28 1981

Application for plugging approved 3-28 1981

Plugging commenced 3-28 1981

Plugging completed 3-28 7:30PM 1981

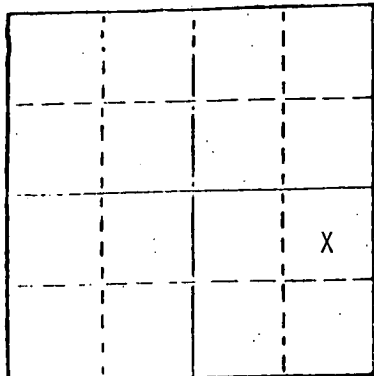
Reason for abandonment of well or producing formation

Dry Hole

If a producing well is abandoned, date of last production
n/a 19

Was permission obtained from the Conservation Division or
its agents before plugging was commenced? yes

Name of Conservation Agent who supervised plugging of this well Duane L. Rankin Great Bend, KS
Producing formation _____ Depth to top _____ Bottom _____ Total Depth of Well 6550'
Show depth and thickness of all water, oil and gas formations.



Locate well correctly on above
Section Plot

OIL, GAS OR WATER RECORDS

CASING RECORD

FORMATION	CONTENT	FROM	TO	SIZE	PUT IN	PULLED OUT
				8-5/8"	1707'	none

Describe in detail the manner in which the well was plugged, indicating where the mud fluid
was placed and the method or methods used in introducing it into the hold. If cement or other
plugs were used, state the character of same and depth placed, from _____ feet to
_____ feet for each plug set. Well plugged as follows:

- 60 sx cement @ 1760'
- 25 sx cement @ 750'
- 10 sx cement @ 40-3'
- 5 sx cement rat hole
- 5 sx cement mouse hole
- Cut off pipe and welded on ID cap


(If additional description is necessary, use BACK of this sheet)

Name of Plugging Contractor _____

STATE OF Kansas COUNTY OF Seward, ss.
Ned E. Lowry (employee of owner) or (owner or operator)
of the above-described well, being first duly sworn on oath, says: That I have knowledge of
the facts, statements, and matters herein contained and the log of the above-described well
as filed and that the same are true and correct. So help me God.

(Signature) Ned E. Lowry
Ned E. Lowry, Agent
P. O. Box 1869 Liberal, KS 67901
(Address)

SUBSCRIBED AND SWORN before this 31st day of March, 1981



My commission expires _____

Jimmy Lee Barlow
Notary Public.
APR 1 1981
04-01-81
UNIVERSITY OF KANSAS
LIBERAL, KANSAS

KANSAS

WELL COMPLETION REPORT AND DRILLER'S LOG

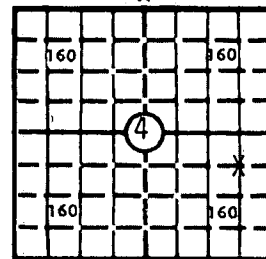
API No. 15 — 175 — 20516 - 0000
County Number

S. 4 T. 34S R. 34 E W

Loc. C NE SE

County Seward

640 Acres N



Elev.: Gr. 2933'

DF 2042.5' KB 2945'

Operator
Kennedy & Mitchell, Inc.

Address
P. O. Box 1869 Liberal, Kansas 67901

Well No. 3-35-2 Lease Name NIX

Footage Location
1980' 660' feet from (N) (S) line feet from (E) (W) line

Principal Contractor Sage Drilling Geologist

Spud Date 3-16-81 Date Completed 3-28-81 Total Depth 6550' P.B.T.D. n/a

Directional Deviation n/a Oil and/or Gas Purchaser n/a

CASING RECORD

Report of all strings set — surface, intermediate, production, etc.

Purpose of string	Size hole drilled	Size casing set (in O.D.)	Weight lbs/ft.	Setting depth	Type cement	Sacks	Type and percent additives
Surface casing	12-1/4"	8-5/8"	24#	1705'	Class H 65/35 pozmix	200 700	3%cc 6% gel, 2%cc

LINER RECORD

PERFORATION RECORD

Top, ft.	Bottom, ft.	Sacks cement	Shots per ft.	Size & type	Depth interval

TUBING RECORD

Size	Setting depth	Packer set at

ACID, FRACTURE, SHOT, CEMENT SQUEEZE RECORD

Amount and kind of material used	Depth interval treated

INITIAL PRODUCTION

Date of first production Producing method (flowing, pumping, gas lift, etc.)

RATE OF PRODUCTION PER 24 HOURS	Oil bbls.	Gas MCF	Water bbls.	Gas-oil ratio CFPB

Disposition of gas (vented, used on lease or sold) Producing interval(s)

INSTRUCTIONS: As provided in KCC Rule 82-2-125, within 90 days after completion of a well, one completed copy of this Drillers Log shall be transmitted to the State Geological Survey of Kansas, 4150 Monroe Street, Wichita, Kansas 67209. Copies of this form are available from the Conservation Division, State Corporation Commission, 245 No. Water, Wichita, Kansas 67202. Phone AC 316-522-2206. If confidential custody is desired, please note Rule 82-2-125. Drillers Logs will be on open file in the Oil and Gas Division, State Geological Survey of Kansas, Lawrence, Kansas 66044.

Operator
Kennedy & Mitchell, Inc.

DESIGNATE TYPE OF COMP.: OIL, GAS, DRY HOLE, SWDW, ETC.:
Dry Hole

Well No.
3-35-2

Lease Name
NIX

S 4 T 34SR 34^W

WELL LOG

Show all important zones of porosity and contents thereof; cored intervals, and all drill-stem tests, including depth interval tested, cushion used, time tool open, flowing and shut-in pressures, and recoveries.


SHOW GEOLOGICAL MARKERS, LOGS RUN, OR OTHER DESCRIPTIVE INFORMATION.

FORMATION DESCRIPTION, CONTENTS, ETC.	TOP	BOTTOM	NAME	DEPTH
Red Bed	0	1500		
Red Bed & Sand	1500	1707		
Shale & Lime	1707	6550		
DST #1 6280-6370				
DST #2 misrun				
DST #3 4278-4302				

RECEIVED
STATE CORPORATION COMMISSION
APR 16 1981
CONSERVATION DIVISION
Wichita, Kansas

USE ADDITIONAL SHEETS, IF NECESSARY, TO COMPLETE WELL RECORD.

Date Received


Signature

Agent/Kennedy & Mitchell, Inc.

Title

April 14, 1981

Date