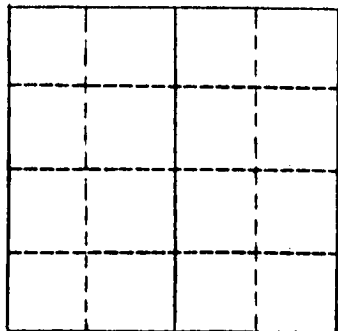


Give All Information Completely
Make Required Affidavit - Mail
Or Deliver Report To:

Conversation Division
State Corporation Commission
200 Colorado Derby Building
Wichita, Kansas 67202



Locate Well Correctly On The
Above Section Plat Map

Ellis County, Sec. 36 Twp. 13S Rge. 17W
Location As "NE/CNW 1/4 SW1/4" Or Footage From Lines
C E/2 SE/4

Lease Owner Elmer Vonfeldt Crude Oil Producers

Lease Name Ellis Well No. #1

Office Address Box 119, Munjor Route

Character Of Well (Completed As Oil, Gas Or Dry Hole)
Dry Hole

Date Well Completed 7-2 1981

Application For Plugging Filed 7-2 1981

Application For Plugging Approved 7-2 1981

Plugging Commenced 7-2 1981

Plugging Completed 7-2 1981

Reason For Abandonment Of Well Or Producing Formation
Dry Hole

If A Producing Well Is Abandoned, Date Of Last Producti
19

Was Permission Obtained From The Conservation Division
Its Agents Before Plugging Was Commenced? Yes

Name Of Conservation Agent Who Supervised Plugging Of This Well

Producing Formation Depth To Top Bottom Total Depth Of Well 3599'

Show Depth And Thickness Of All Water, Oil And Gas Formations.

OIL, GAS OR WATER RECORDS					CASING RECORD	
FORMATION	CONTENT	FROM	TO	SIZE	PUT IN	PULLED OUT
				8 5/8	3599'	None

Describe In Detail The Manner In Which The Well Was Plugged, Indicating Where The Mud Fluid Was
Placed And The Method Or Methods Used In Introducing It Into The Hole. If Cement Or Other Plug
Were Used, State The Character Of Same And Depth Placed, From Feet To Feet
For Each Plug Set. 1st @ 660' w/65 sx 50-50 poz 3% cc, 4% gel
2nd @ 240' w/30 sx
3rd @ 40' w/10 sx
5 sx in rate hole

Please Note: (If Additional Description If Necessary, Use Bank Of This Sheet)

Name Of Plugging Contractor Ramco Drilling Company

State Of Kansas County Of Sedgwick ss: J. V. Crawford
Of Ramco Drilling Company

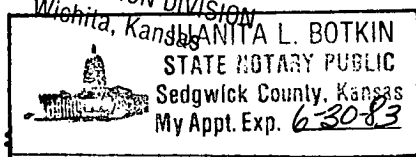
XXXX, being first duly sworn on oath, says: That I have knowledge of the facts, statements and
matters herein contained and the log of the above described well as filed and that same are tru
and correct. So help me God.

THE RAMCO DRILLING CORPORATION

Signature: J. V. Crawford

(Address)

Subscribed And Sworn To Before Me This 11th Day Of August, 1981



My Commission Expires:

Janita L. Botkin
Notary Public

WELL LOG

15-051-22481-00-00

WELL NAME: Braun #1

OPERATOR: Vonfeldt Crude Oil

SPUD DATE: 6-25-81

CONTRACTOR: Ramco Drilling Co.

COMPLETION DATE: 7-2-81

CASING: New 8 5/8" @ 211' w/160 sx cmn,
2% gel, 3% cc

LOCATION: C E/2 SE/4 36-13S-17W

<u>FORMATION</u>	<u>FROM</u>	<u>TO</u>
Surface soils and Sand	0	225
Sand and Shale	225	1355
Red Bed and Shale	1355	1710
Shale	1710	3599


RECEIVED
STATE CORPORATION COMMISSIONAUG 13 1981
08-13-1981
CONSERVATION DIVISION
Wichita, Kansas

STATE OF KANSAS

COUNTY OF SEDGWICK

I certify that the above information is true and correct to the best of my knowledge.

THE RAMCO DRILLING CORPORATION

By: J. V. [Signature]Subscribed and sworn to before me on this 11th day of August, 1981.Juanita L. Botkin
Notary Public

My Appointment Expires: