

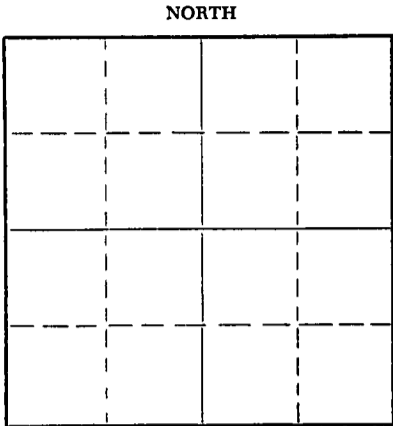
15-051-00224-00-00

STATE OF KANSAS
STATE CORPORATION COMMISSION

Give All Information Completely
Make Required Affidavit
Mail or Deliver Report to:
Conservation Division
State Corporation Commission
800 Bitting Building
Wichita, Kansas

WELL PLUGGING RECORD

Ellis County. Sec. 36 Twp. 13 Rge. (E) 17 (W)
Location as "NE/CNWSW" or footage from lines NW/4 NW/4 NW/4
Lease Owner Anschutz Drilling Company
Lease Name Leng #1 Well No. #1
Office Address Wichita, Kansas
Character of Well (completed as Oil, Gas or Dry Hole) Dry Hole
Date well completed February 4 19 53
Application for plugging filed February 3 19 53
Application for plugging approved February 3 19 53
Plugging commenced February 3 19 53
Plugging completed February 4 19 53
Reason for abandonment of well or producing formation Dry Hole



Locate well correctly on above
Section Plat

If a producing well is abandoned, date of last production _____ 19____
Was permission obtained from the Conservation Division or its agents before plugging was commenced? yes

Name of Conservation Agent who supervised plugging of this well Eldon Petty, Hays, Kansas
Producing formation _____ Depth to top _____ Bottom _____ Total Depth of Well 3600 Feet
Show depth and thickness of all water, oil and gas formations.

OIL, GAS OR WATER RECORDS

CASING RECORD

FORMATION	CONTENT	FROM	TO	SIZE	PUT IN	PULLED OUT
				8-5/8"	216.06'	none
				(cemented top to bottom)		

Describe in detail the manner in which the well was plugged, indicating where the mud fluid was placed and the method or methods used in introducing it into the hole. If cement or other plugs were used, state the character of same and depth placed, from 3600 feet to 0 feet for each plug set.

Filled hole with heavy mud to 200'
Set a bridging plug @ 200'
Placed 15 sacks cement on top of plug.
Filled hole with heavy mud to 46'
Set a bridging plug @ 40'
Placed 1/2 sack hulls on top of plug.
Placed 10 sacks cement on top of hulls to top of hole.

(If additional description is necessary, use BACK of this sheet)

Name of Plugging Contractor Stearns Drilling Company
Address Russell, Kansas

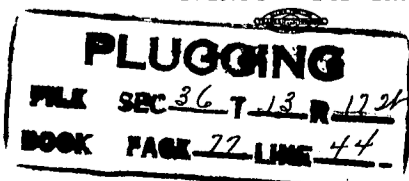
STATE OF Kansas, COUNTY OF Russell, ss.
O. G. Stearns (employee of owner) or (owner or operator) of the above-described well, being first duly sworn on oath, says: That I have knowledge of the facts, statements, and matters herein contained and the log of the above-described well as filed and that the same are true and correct. So help me God.

(Signature) [Signature]
Russell, Kansas (Address)

SUBSCRIBED AND SWORN TO before me this 10th day of February, 19 53
Harold [Signature] Notary Public.

My commission expires June 20, 1953

24-2675-S 2-52-20M



02-12-1953

LANG #1

Operator: Anschutz Drilling Company
 Contractor: Stearns Drilling Company
 Commencement Date: January 21, 1953
 Completion Date: February 4, 1953

Location: NW/4 NW/4 NW/4
 Section 36-13-17
 Ellis County, Kansas

Casing Record:

8-5/8" 216.06' cemented with 125 sacks


WELL LOG

Surface Clay	0	50
Shale & Sand	50	110
Shale & Shells	110	210
Shale & Red Bed	210	610
Sand	610	780
Red Bed & Shale & Shells	780	1133
Anhydrite	1133	1170
Red Rock Shale & Shells	1170	1500
Shale & Shells	1500	1805
Lime & Shale	1805	2945
Lime	2945	3196
Heebner Shale	3196	3200
Lime	3200	3490
Conglomerate	3490	3535
Arbuckle Lime	3535	3600
Total Depth	3600	

RECORDED
 STATE OF KANSAS
 02-12-1953

STATE OF KANSAS) SS
 COUNTY OF RUSSELL)

I hereby certify that the above information is true and correct to the best of my knowledge.



SUBSCRIBED AND SWORN to before me this 10th day of February, 1953.



 Notary Public

My Commission Expires: June 20, 1953.

PLUGGING
 FILE SEC 86713 R 172
 BOOK PAGE 22 LINE 44