

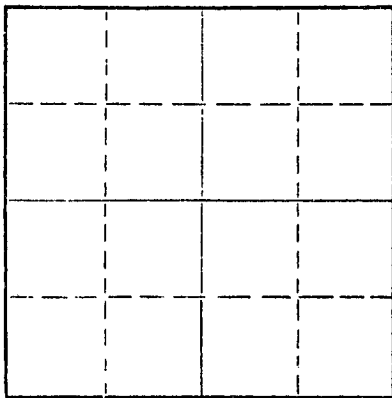
Give All Information Completely
Make Required Affidavit
Mail or Deliver Report to:
Conservation Division
State Corporation Commission

P. O. Box 17027
Wichita, Kansas 67217
NORTH

WELL PLUGGING RECORD

Ellis County, Sec. 13 Twp. 13 Rge. 18 (E) W (W)

Location as "NE/CNW/SW" or footage from lines SW NE SW
Lease Owner Shields Oil Producers, Inc.
Lease Name Polifka Well No. 1
Office Address Shields Bldg., Russell, Kansas 67665
Character of Well (completed as Oil, Gas or Dry Hole) Dry hole
Date well completed 8-13-1974
Application for plugging filed 8-13-1974
Application for plugging approved 8-13-1974
Plugging commenced 8-13-1974
Plugging completed 8-13-1974
Reason for abandonment of well or producing formation Dry hole



Locate well correctly on above Section Plat

If a producing well is abandoned, date of last production 19
Was permission obtained from the Conservation Division or its agents before plugging was commenced? Yes

Name of Conservation Agent who supervised plugging of this well Leo Massey
Producing formation Depth to top Bottom Total Depth of Well 3,445 Feet
Show depth and thickness of all water, oil and gas formations.

OIL, GAS OR WATER RECORDS

CASING RECORD

FORMATION	CONTENT	FROM	TO	SIZE	PUT IN	PULLED OUT
				8 5/8"	267'	Cmtd. w/150 sax

Describe in detail the manner in which the well was plugged, indicating where the mud fluid was placed and the method or methods used in introducing it into the hole. If cement or other plugs were used, state the character of same and depth placed, from feet to feet for each plug set.

Fill hole w/heavy mud
Push bridge plug to 500'
Spotted 50 sax cement on plug thru 4 1/2" drill pipe
Fill hole w/heavy mud
Push bridge plug to 240'
Spotted 25 sax cement on plug thru 4 1/2" drill pipe
Push bridge plug to 40' w/1/2 sax hulls on plug
Dump 10 sax cement on plug to cellar

RECEIVED
STATE CORPORATION COMMISSION
SEP 25 1974
CONSERVATION DIVISION
Wichita, Kansas

(If additional description is necessary, use BACK of this sheet)

Name of Plugging Contractor Shields Drilling Co., Inc.
Address Shields Bldg., Russell, Kansas 67665


STATE OF KANSAS, COUNTY OF RUSSELL, ss.
R. L. Shields (employer of owner) or (owner or operator) of the above-described well, being first duly sworn on oath, says: That I have knowledge of the facts, statements, and matters herein contained and the log of the above-described well as filed and that the same are true and correct. So help me God.

(Signature) R. L. Shields
Shields Bldg., Russell, Kansas
(Address)

Subscribed and sworn to before me this 23rd day of September, 1974

My commission expires May 26, 1975

Lueck Phillips
Notary Public.





Shields

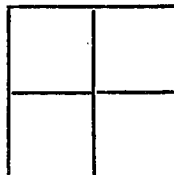
Russell, Kansas

WELL LOG

15-051-20960-00-00

Operator: Shields Oil Producers, Inc.
 Well: Polifka #1
 Commenced: August 7, 1974
 Completed: August 13, 1974
 Contractor: Shields Drilling Co., Inc.

Well Description: SW NE SW
 Sec. 13-13S-18W
 Ellis Co, Kansas



CASING RECORD		
Size	Run	Pulled
8 5/8"	267'	Cmtd. w/150 sax

Elevation:
 Treatment:
 Production: D & A
 Tops:

..... Figures Indicate Bottom of Formations

Top soil & post rock	40'
Shale	275'
Shale & shells	825'
Shale	890'
Sand	1,060'
Redbed & shale	1,413'
Anhydrite	1,450'
Redbed & shale	1,755'
Shale & shells	2,075'
Shale & lime	3,435'
Lime	3,445' RTD

RECEIVED
 STATE CORPORATION COMMISSION
 SEP 25 1974
 CONSERVATION DIVISION
 Wichita, Kansas

Notes