


Give All Information Completely  
Make Required Affidavit  
Mail or Deliver Report to:  
Conservation Division  
State Corporation Commission  
212 No. Market  
Wichita, Kansas

WELL PLUGGING RECORD



Locate well correctly on above Section Plat

Ellis County, Sec. 22 Twp. 11 Rge. 17 (E) (W)  
Location as "NE/CNW/SW" or footage from lines SE/4 NE/4 NW/4  
Lease Owner Ormand Industries  
Lease Name Bemis A Well No. 6  
Office Address 2118 Adolphus Tower, Dallas, Texas  
Character of Well (completed as Oil, Gas or Dry Hole)  
Date well completed December 19 49  
Application for plugging filed 19  
Application for plugging approved 19  
Plugging commenced 4/14/69 19  
Plugging completed 4/25/69 19  
Reason for abandonment of well or producing formation depleted.

If a producing well is abandoned, date of last production no record 19  
Was permission obtained from the Conservation Division or its agents before plugging was commenced? Yes

Name of Conservation Agent who supervised plugging of this well Massey  
Producing formation Arbuckle Depth to top 3434 Bottom 3438 Total Depth of Well 3489 Feet  
Show depth and thickness of all water, oil and gas formations.

OIL, GAS OR WATER RECORDS				CASING RECORD		
FORMATION	CONTENT	FROM	TO	SIZE	PUT IN	PULLED OUT
Arbuckle	oil	3434	3438	8 5/8	996	none
				5 1/2"	3473	2091'

Describe in detail the manner in which the well was plugged, indicating where the mud fluid was placed and the method or methods used in introducing it into the hole. If cement or other plugs were used, state the character of same and depth placed, from feet to feet for each plug set.

Checked bottom, ran sand to 3425', dumped 5 sacks of cement.  
Rigged up on 5 1/2", shot pipe at 2189', 2091', worked pipe loose and pulled 95 joints. Allied pumped 5 sacks hulls, 20 sacks gel and 125 sacks of cement.

PLUGGING COMPLETE.

RECEIVED  
STATE CORPORATION COMMISSION  
MAY 20 1969  
CONSERVATION DIVISION  
Wichita, Kansas

(If additional description is necessary, use BACK of this sheet)  
Name of Plugging Contractor KNIGHT CASING PULLING CO., INC.  
Address CHASE, KANSAS


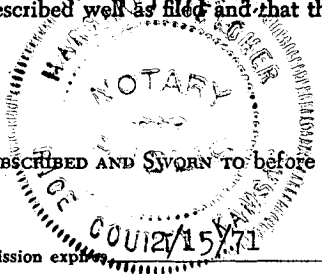
STATE OF KANSAS, COUNTY OF RICE, ss.  
NOEL J. KNIGHT (employee of owner) or (owner or operator) of the above-described well, being first duly sworn on oath, says: That I have knowledge of the facts, statements, and matters herein contained and the log of the above-described well as filed and that the same are true and correct. So help me God.

(Signature) Noel Knight  
CHASE, KANSAS (Address)

SUBSCRIBED AND SWORN TO before me this 28 day of April, 19 69

My commission expires

Notary Public.



Bemis

6 - A NEW

SE NE NW 22-11-17W

Ellis County, Kansas

Surface	0 - 40
Shale & shells	40 - 610
Pyrite	610 - 650
Shale & shells	650 - 890
Lime & shale	890 - 995
Shale & red bed	995 - 1145
Anhydrite	1145 - 1175
Shale & shells	1175 - 1560
Salt & shale	1560 - 1740
Shale & shells	1740 - 1845
Shale & lime	1845 - 2125
Lime	2125 - 2310
Broken lime	2310 - 2390
Lime & shale	2390 - 2455
Shale & lime	2455 - 2930
Lime	2930 - 3495

15-051-03358-0000

RECEIVED  
STATE CORPORATION COMMISSION  
FEB 18 1969  
CONSERVATION DIVISION  
Wichita, Kansas