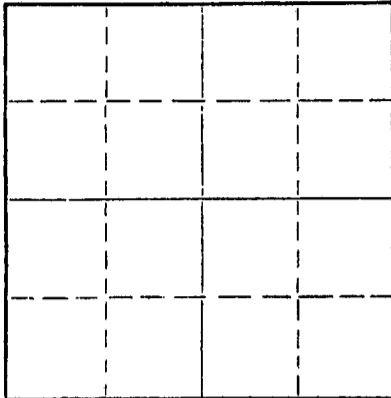


15-051-01548-00-00  
**WELL PLUGGING RECORD**

Give All Information Completely  
Make Required Affidavit  
Mail or Deliver Report to:  
Conservation Division  
State Corporation Commission  
211 No. Broadway  
Wichita, Kansas

Ellis County. Sec. 29 Twp. 13S Rge. 19 (W)  
Location as "NE/CNW/SW" or footage from lines NW SE SW  
Lease Owner Clinton Oil Co. & Jones-Gebert Oil, Inc.  
Lease Name Bemis Well No. 1  
Office Address 205 Central Bldg., Wichita, Kansas  
Character of Well (completed as Oil, Gas or Dry Hole) Dry Hole  
Date well completed Jan. 17 19 64  
Application for plugging filed Jan. 17 19 64  
Application for plugging approved Jan. 17 19 64  
Plugging commenced Jan. 17 19 64  
Plugging completed Jan. 17 19 64  
Reason for abandonment of well or producing formation Dry Hole

NORTH



Locate well correctly on above  
Section Plat

If a producing well is abandoned, date of last production \_\_\_\_\_ 19\_\_\_\_  
Was permission obtained from the Conservation Division or its agents before plugging was commenced? Yes

Name of Conservation Agent who supervised plugging of this well Eldon Petty  
Producing formation \_\_\_\_\_ Depth to top \_\_\_\_\_ Bottom \_\_\_\_\_ Total Depth of Well 3947 Feet  
Show depth and thickness of all water, oil and gas formations.

OIL, GAS OR WATER RECORDS

CASING RECORD

FORMATION	CONTENT	FROM	TO	SIZE	PUT IN	PULLED OUT
				8-5/8"	197'	

Describe in detail the manner in which the well was plugged, indicating where the mud fluid was placed and the method or methods used in introducing it into the hole. If cement or other plugs were used, state the character of same and depth placed, from \_\_\_\_\_ feet to \_\_\_\_\_ feet for each plug set.

Set plug @700 w/20 sx., plug @180' w/10 sx., plug @35' w/1-2 sx. hulls.

**RECEIVED**  
STATE CORPORATION COMMISSION

JAN 23 1964

CONSERVATION DIVISION  
Wichita, Kansas

(If additional description is necessary, use BACK of this sheet)

Name of Plugging Contractor Jones-Gebert Oil, Inc.  
Address 205 Central Bldg., Wichita, Kansas

STATE OF Kansas, COUNTY OF Sedgwick, ss.  
George R. Jones (owner or operator) of the above-described well, being first duly sworn on oath, says: That I have knowledge of the facts, statements, and matters herein contained and the log of the above-described well as filed and that the same are true and correct. So help me God.

(Signature) [Signature]  
205 Central Bldg., Wichita, Kansas  
(Address)

SUBSCRIBED AND SWORN TO before me this 21st day of January, 1964

My commission expires February 1, 1964

[Signature]  
Barbara J. Layton  
Notary Public.

DRILLERS' LOG

Company: Jones-Gebert Oil, Inc. & Clinton Oil Co.  
 Contractor: Jones-Gebert Oil, Inc.  
 Farm: #1 Bemis, NW SE SW  
 Sec. 29-13S-19W  
 Ellis Co., Kansas  
 Commenced: 1/6/64  
 Completed: 1/17/64  
 Casing: 197' of 8-5/8" w/150 sx.

15:051-01548:00:00


0	-	60	Post rock
60	-	200 S	Shale
200	-	285	Shale & sand
285	-	800	Blue shale
800	-	1430	Shale & sand
1430	-	1573	Shale
1573	-	1590	Anhydrite
1590	-	1620	Anhydrite
1620	-	1925	Shale
1925	-	2170	Shale & lime
2170	-	2325	Lime & shale
2325	-	2505	Lime & shale
2505	-	2565	Lime w/shale
2565	-	2680	Lime
2680	-	2685	Lime
2685	-	2860	Lime & shale
2860	-	2985	Shale w/lime streaks
2985	-	3085	Shale & lime
3085	-	3155	Shale & lime
3155	-	3170	Shale & lime
3170	-	3340	Shale & lime
3340	-	3424	Lime & shale
3424	-	3440	Lime & shale
3440	-	3540	Lime & shale
3540	-	3613	Lime w/shale
3613	-	3620	Lime
3620	-	3710	Lime w/shale
3710	-	3772	Lime & shale
3772	-	3810	Lime & shale
3810	-	3915	Lime w/shale
3915	-	3947	Lime & shale
		3947	Rotary Total Depth

**RECEIVED**  
STATE CORPORATION COMMISSION

JAN 23 1964

CONSERVATION DIVISION  
Wichita, Kansas

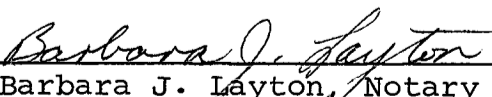
I, George R. Jones, do hereby certify that the above and foregoing is a true and correct copy of the log of the #1 Bemis, NW SE SW, Sec. 29-13S-19W, Ellis Co., Kansas, as reflected by the files of Jones-Gebert Oil, Inc.

  
\_\_\_\_\_  
GEORGE R. JONES

State of Kansas, County of Sedgwick ) ss:

Subscribed and sworn to before me, a Notary Public, in and for Sedgwick County, Kansas, this 21st day of January, 1964.

My Commission Expires:  
February 11, 1964

  
\_\_\_\_\_  
Barbara J. Layton, Notary Public