

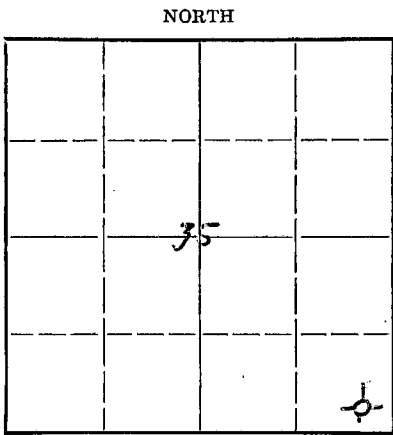
FORMATION PLUGGING RECORD

Strike out upper line when reporting plugging of formations.

Give All Information Completely
Make Required Affidavit
Mail or Deliver Report to:
Conservation Division
State Corporation Commission
800 Bittling Building
Wichita, Kansas

Ellis County, Sec. 35 Twp. 13 Rge. (E) 19 (W)

Location as "NE $\frac{1}{4}$ NW $\frac{1}{4}$ SW $\frac{1}{4}$ " or footage from lines SE-SE-SE
Lease Owner Poley Oil Co.
Lease Name Pfeifer Well No. 1
Office Address Hays, Kansas
Character of Well (completed as Oil, Gas or Dry Hole) Dry hole
Date well completed 3/13/50 19
Application for plugging filed 3/13/50 19
Application for plugging approved 3/13/50 19
Plugging commenced 3/14/50 19
Plugging completed 3/14/50 19
Reason for abandonment of well or producing formation Dry



Locate well correctly on above Section Plat

If a producing well is abandoned, date of last production 19
Was permission obtained from the Conservation Division or its agents before plugging was commenced? Yes

Name of Conservation Agent who supervised plugging of this well Petty
Producing formation Depth to top Bottom Total Depth of Well 3842 Feet
Show depth and thickness of all water, oil and gas formations.

OIL, GAS OR WATER RECORDS

CASING RECORD

Formation	Content	From	To	Size	Put In	Pulled Out
Surface				8 5/8	105'	cemented 75 sacks

Describe in detail the manner in which the well was plugged, indicating where the mud fluid was placed and the method or methods used in introducing it into the hold. If cement or other plugs were used, state the character of same and depth placed, from feet to feet for each plug set.

Hole was pumped full of heavy mud from pits as pipe was withdrawn. Bridge was placed at bottom of surface pipe at 105 feet. Hole was filled to bottom of cellar using 32 sacks of cement to fill hole.

MAY 9 - 1950 05-06-50

(If additional description is necessary, use BACK of this sheet)

Correspondence regarding this well should be addressed to Poley Oil Co.
Address Hays, Kansas


STATE OF Kansas COUNTY OF Ellis
E. DeWitt Poley (employee of owner) or (owner or operator) of the above-described well,
being first duly sworn on oath, says: That I have knowledge of the facts, statements, and matters herein contained and the log of the above-described well as filed and that the same are true and correct. So help me God.

(Signature) E. DeWitt Poley
Hays, Kansas (Address)

SUBSCRIBED AND SWORN to before me this 17 day of March, 1950

John T. Spitzer Notary Public.

My commission expires May 9, 1953



Company: Doley Oil Company
 Contractor: Glenn R. Nye Drilling Company
 Commenced: March 3, 1950
 Completed: March 14, 1950


Farm: Pfeifer No. 1
 Location: 35-13-19
 Ellis County, Kansas
 Casing Record: 8 5/8" set at 105'

15-051-00966-0000

(Figures below indicate bottoms)

Surface soil & sand	20
Lime stone & sand	60
Blue shale	105
Blue shale	150
Sandy shale	540
Sand & shale	695
Blue shale & shells	850
Sand	1085
Red beds & sand shale	1125
Red beds	1300
Shale & shells, R.B.	1406
Anhydrite	1430
Anhydrite	1438
Gray shale & lime shells (sandy)	1500
Shale & shells & pyrite iron	1590
Shells & shale	1730
Shells lime iron streaks	1780
Shale & shells & iron pyrite	1810
Shale & shells	2080
Shale & shells	2140
Shale & sand	2175
Shale & sandy lime	2250
Sandy lime	2360
Sandy lime	2375
Lime & shale	2430
Lime & shale	2500
Lime shale	2525
Lime & shale	2585
Shale & Lime shells	2685
Shale & lime shells	2720
Lime & shale	2780
Lime & shale	2830
Shale & lime	2840
Sandy lime & shale	2875
Shale & lime	2980
Shale & lime	3070
Shale lime	3125
Lime shale	3175
Lime & shale	3240
Shale & lime	3260
Shale & lime	3305
Shale & lime	3390
Lime shale	3405
Lime & shale	3440
Lime	3485
Lime	3555
Lime	3590
Lime	3655
Lime	3715
Lime	3760
Lime	3790
Lime & chert	3820 top Arb. 3812
	3842 T.D. Arbuckle

I hereby certify that this is a true and correct log of the above described well as shown by the drilling reports.



35-13-194
 BOOK PAGE 144 LINE 21
) SS

Glenn R. Nye Drilling Company

by John L. Spiess

Subscribed and sworn to before me, a Notary Public, in and for said County and State this 16th day of March, 1950.

Lidwina Von Feldt
 Notary Public

My Commission Expires, Aug 11, 1951