

STATE OF KANSAS  
STATE CORPORATION COMMISSION  
200 Colorado Derby Building  
Wichita, Kansas 67202

WELL PLUGGING RECORD  
K.A.R.-82-3-117

API NUMBER 15-007-20,792 9080

LEASE NAME Schrock

WELL NUMBER A-1

TYPE OR PRINT  
NOTICE: Fill out completely  
and return to Cons. Div.  
office within 30 days.

500 Ft. from ~~X~~N Section Line

800 Ft. from ~~X~~W Section Line

LEASE OPERATOR Molz Oil Co.

SEC. 10 TWP. 355 RGE. 10 (X) or (W)

ADDRESS R. 2 Box 54 Kiowa KS. 67070

COUNTY Barber

PHONE # (316) 296-4558 OPERATORS LICENSE NO. 6006

Date Well Completed 9-11-89

Character of Well Oil

Plugging Commenced 9-5-89

(Oil, Gas, D&A, SWD, Input, Water Supply Well)

Plugging Completed 9-11-89

Did you notify the KCC District Office prior to plugging this well? yes

Which KCC Office did you notify? Dodge City

Is ACO-1 filed? \_\_\_\_\_ If not, is well log attached? yes

Producing Formation \_\_\_\_\_ Depth to Top \_\_\_\_\_ Bottom \_\_\_\_\_ T.D. \_\_\_\_\_

Show depth and thickness of all water, oil and gas formations.

OIL, GAS OR WATER RECORDS

CASING RECORD

Formation	Content	From	To	Size	Put In	Pulled out
				10 3/4	239	none
				4 1/2	5171	4200

Describe in detail the manner in which the well was plugged, indicating where the plug was placed and the method or methods used in introducing it into the hole. If cement plugs were used, state the character of same and depth placed, from \_\_\_\_\_ feet to \_\_\_\_\_ feet. sand from 5183 to 5100 4sx cement

BJ pump-4 Hulls -10 Jell-50 cem- 10 Jell-1-Hull 130 sx cem.  
60-40 poz 6% Jell

Pifter and Elmo on location

(If additional description is necessary, use BACK of this form.)

Name of Plugging Contractor Clarke Corp License No. 5105

Address Box 187 Medicine Lodge, KS 67104

STATE OF KS COUNTY OF BA, ss.

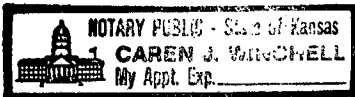
Elmo R. Morgenstern

(Employee of Operator) or (Operator) of

above-described well, being first duly sworn on oath, says: That I have knowledge of the facts, statements, and matters herein contained and the log of the above-described well as filed that the same are true and correct, so help me God.

(Signature) Elmo R. Morgenstern

(Address) Medicine Lodge, KS. 67104



SUBSCRIBED AND SWORN TO before me this 13 day of September, 19 89

Caren J. Winchell  
Notary Public

My Commission Expires: June 21, 1991

**KANSAS DRILLERS LOG**

**IMPORTANT**  
 Kans. Geo. Survey request  
 samples on this well.

API No. 15 — 007 — 20,792  
County Number

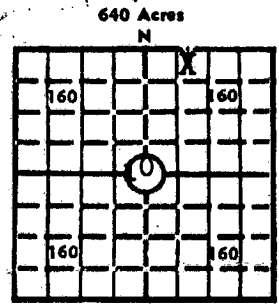
S. 10 T. 35 R. 10 **X** W

Loc. NW NE

Operator  
**Molz Oil Company**

County Barber

Address  
Route #2 Kiowa, Kansas 67070



Well No. #1 Lease Name Schrock A-1

Footage Location  
500' F N L 800' F W L of NE/A  
feet from (N) (S) line feet from (E) (W) line

Principal Contractor Sweetman Drilling Inc. Geologist Edwin H. Grieves

Spud Date Sept. 1, 1979 Total Depth 5183' P.B.T.D.

Elev.: Gr. 1291

Date Completed Sept. 19, 1979 Oil Purchaser

DF 1299 KB 1301

**CASING RECORD**

Report of all strings set— surface, intermediate, production, etc.

Purpose of string	Size hole drilled	Size casing set (in O.D.)	Weight lbs/ft.	Setting depth	Type cement	Sacks	Type and percent additives
Surface	15"	10 3/4	28#	239'	Common	200	#3%cc 2% gel
Production	7 7/8	4 1/2	10.5#	5171'	Common	150	5% salt

**LINER RECORD**

**PERFORATION RECORD**

Top, ft.	Bottom, ft.	Sacks cement	Shots per ft.	Size & type	Depth interval
TUBING RECORD			Open Hole		
Size	Setting depth	Packer set at			

**ACID, FRACTURE, SHOT, CEMENT SQUEEZE RECORD**

Amount and kind of material used	Depth interval treated
3000 gallon 15% acid	5171' 5183'

**RECEIVED**  
 STATE CORPORATION COMMISSION  
 SEP 15 1979

**INITIAL PRODUCTION**

Date of first production	Producing method (flowing, pumping, gas lift, etc.): <u>Pumping</u>	Wichita, Kansas
RATE OF PRODUCTION PER 24 HOURS	Oil <u> </u> bbls. Gas <u> </u> MCF Water <u> </u> bbls. Gas-oil ratio <u> </u> CFPB	Producing interval (s) <u>5171'-5183 openhole</u>
Disposition of gas (vented, used on lease or sold)		

**INSTRUCTIONS:** As provided in KCC Rule 82-2-125, within 90 days after completion of a well, one completed copy of this Drillers Log shall be transmitted to the State Geological Survey of Kansas, 4150 Monroe Street, Wichita, Kansas 67209. Copies of this form are available from the Conservation Division, State Corporation Commission, 3830 So. Meridian (P.O. Box 17027), Wichita, Kansas 66217. Phone AC 316-522-2206. If confidential custody is desired, please note Rule 82-2-125. Drillers Logs will be on open file in the Oil and Gas Division, State Geological Survey of Kansas, Lawrence, Kansas 66044.

Operator

Molz Oil Co.

DESIGNATE TYPE OF COMP.: OIL, GAS, DRY HOLE, SWDW, ETC.:

Well No.

#1

Lease Name

Schrock A-1

Oil

s 10 T 35 R 10 W

WELL LOG


Show all important zones of porosity and contents thereof; cored intervals, and all drill-stem tests, including depth interval tested, cushion used, time tool open, flowing and shut-in pressures, and recoveries.

SHOW GEOLOGICAL MARKERS, LOGS RUN, OR OTHER DESCRIPTIVE INFORMATION.

FORMATION DESCRIPTION, CONTENTS, ETC.	TOP	BOTTOM	NAME	DEPTH
black shale	3635	3638	Heebner	3635
limestone	4231		Kansas City	4231
black shale	4638	4642	Cherokee Shale	4638
chert & limestone	4750	5096	Mississippi	4750
black shale	5096	5112	Woodford	5096
shale, green grey	5112	5161	Sylvan	5112
dolomite, tan, crse. xln.G stn & por.	5161	5183	Viola	5161
DST#1 Viola 5171-5183 GTS 5" Rec. 420' froggy oil IFP 73-42#/30" ISIP 1294/30" FFP 63-73#/60" FSIP 1254#/60" Ga. 96,300 CFGPD in 30" Ga. 63,500 CFGPD in 60"  RTD 5183' No Electric Logs Run				

USE ADDITIONAL SHEETS, IF NECESSARY, TO COMPLETE WELL RECORD

Date Received



President

12-20-79

Date