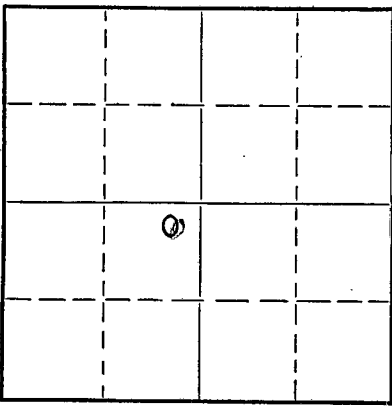


Give All Information Completely
Make Required Affidavit
Mail or Deliver Report to:
Conservation Division
State Corporation Commission
800 Bitting Building
Wichita, Kansas

NORTH



Locate well correctly on above Section Plat

Ellis County. Sec. 27 Twp. 13 Rge. 18 (X) W (W)
Location as "NE/CNW $\frac{1}{4}$ SW $\frac{1}{4}$ " or footage from lines NE NE SW
Lease Owner Ben F. Brack Oil Company, Inc.
Lease Name Stackhouse Well No. 1
Office Address 309 Brown Bldg - Wichita 2, Kansas
Character of Well (completed as Oil, Gas or Dry Hole) dry hole
Date well completed 4-19-51 19
Application for plugging filed 4-19-51 19
Application for plugging approved 4-19-51 19
Plugging commenced 4-19-51 19
Plugging completed 4-19-51 19
Reason for abandonment of well or producing formation Nothing there.

If a producing well is abandoned, date of last production 19
Was permission obtained from the Conservation Division or its agents before plugging was commenced? Yes, orally

Name of Conservation Agent who supervised plugging of this well Mr. Eldon Petty, Box 326, Hays, Kansas
Producing formation --- Depth to top --- Bottom --- Total Depth of Well 3690 Feet
Show depth and thickness of all water, oil and gas formations.


OIL, GAS OR WATER RECORDS

CASING RECORD

Formation	Content	From	To	Size	Put In	Pulled Out
Surface	---	0	415'	8-5/8"	415'	none

Describe in detail the manner in which the well was plugged, indicating where the mud fluid was placed and the method or methods used in introducing it into the hole. If cement or other plugs were used, state the character of same and depth placed, from --- feet to --- feet for each plug set.

First plug inserted at 250 ft with 215 sacks of cement. Heavy mud run to 40'. Second wooden plug set to top of surface pipe and cemented with 10 sacks of cement. Hole Levelled.



(If additional description is necessary, use BACK of this sheet)

Correspondence regarding this well should be addressed to Ben F. Brack Oil Company, Inc.
Address 309 Brown Building Wichita 2, Kansas

STATE OF Kansas, COUNTY OF Sedgwick, ss.
Emil E. Bowers (employee of owner) or (owner or operator) of the above-described well,


being first duly sworn on oath, says: That I have knowledge of the facts, statements, and matters herein contained and the log of the above-described well as filed and that the same are true and correct. So help me God.

(Signature) Emil E. Bowers
309 Brown Building, Wichita 2, Kansas
(Address)

SUBSCRIBED AND SWORN to before me this 24th day of April, 1951

Ulden R. Evans
Notary Public.

My commission expires November 1, 1954



15-051-00440-0000

BEN F. BRACK OIL COMPANY, INC.
309-10 Brown Building
Wichita 2, Kansas

STACKHOUSE #1

NE NE SW

Sec. 27-13-18W

Ellis County, Ks.

Total Depth: 3690'

Elevation : 2038 DF

Commenced: 4-7-51

Completed: 4-18-51

WELL LOG

Surface	50
Sand	115
Shale, Shells, Red Bed	415
Shale and Shells	580
Sand	660
Shale and Shells, Red Bed	790
Sand, Red Bed, Shale	1330
Anhydrite	1360
Shale and Shells	1940
Lime and Shale	1985
Broken Lime	2105
Lime - Shale	2830
Broken Shale	2990
Shale and Lime	3070
Broken Lime	3110
Lime and Shale	3240
Broken Lime	3330
Shale and Lime	3390
Broken Lime	3500
Lime and Shale	3595
Broken Lime	3620
Lime and Shale	3690 T.D.

FORMATIONS

Heebner	3263
Toronto	3272
Douglas	3292
Lansing	3302
Conglomerate	3646

Above depths denote bottom of formation.

CASING RECORD

8-5/8" 415'

To the best of my knowledge the above is a true and correct statement of all formations and where found.

BEN F. BRACK OIL COMPANY, INC.

Emil E. Bowers
Emil E. Bowers

WITNESSED:

Walter R. Evans

April 24, 1951

PLUGGING
 FILE SEC-27-T-13-R-18W
 BOOK PAGE 75 LINE 7