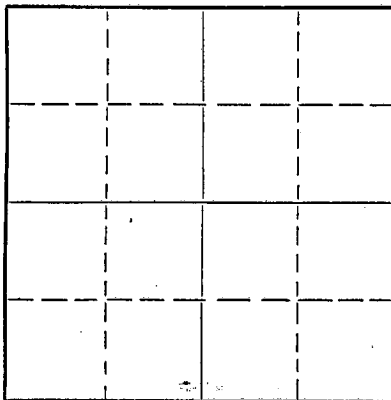


STATE OF KANSAS
STATE CORPORATION COMMISSION

Give All Information Completely
Make Required Affidavit
Mail or Deliver Report to:
Conservation Division
State Corporation Commission
800 Bitting Building
Wichita, Kansas

15-057-00140-00-00
WELL PLUGGING RECORD

NORTH



Locate well correctly on above
Section Plat

Ellis County. Sec. 29 Twp. 13 Rge. 18 (W)
Location as "NE/CNW $\frac{1}{4}$ SW $\frac{1}{4}$ " or footage from lines NE NE NE
Lease Owner Bennett & Roberts Drilling Co.
Lease Name Krause Well No. 1
Office Address Russell, Ks.
Character of Well (completed as Oil, Gas or Dry Hole) Dry Hole
Date well completed 8/5/53 19
Application for plugging filed 8/4/53 - verbally 19
Application for plugging approved 8/4/53 - verbally 19
Plugging commenced 8/5/53 19
Plugging completed 8/5/53 19
Reason for abandonment of well or producing formation

If a producing well is abandoned, date of last production 19
Was permission obtained from the Conservation Division or its agents before plugging was commenced? Yes

Name of Conservation Agent who supervised plugging of this well Eldon Petty
Producing formation Depth to top Bottom Total Depth of Well 3780 Feet
Show depth and thickness of all water, oil and gas formations.


OIL, GAS OR WATER RECORDS

CASING RECORD

Formation	Content	From	To	Size	Put In	Pulled Out
				8 5/8"	164'	None

Describe in detail the manner in which the well was plugged, indicating where the mud fluid was placed and the method or methods used in introducing it into the hole. If cement or other plugs were used, state the character of same and depth placed, from feet to feet for each plug set.

Pushed O.B. to 150', $\frac{1}{2}$ sack hulls, 15 sacks cement.
Threw D.P., filled hole to 40' w/ $\frac{1}{2}$ sack hulls, 10 sx cement.



(If additional description is necessary, use BACK of this sheet)

Name of Plugging Contractor
Address

STATE OF KANSAS, COUNTY OF RUSSELL, ss.
C. L. Roberts (employee of owner) or (owner or operator) of the above-described well,
being first duly sworn on oath, says: That I have knowledge of the facts, statements, and matters herein contained and the log of the above-described well as filed and that the same are true and correct. So help me God.


(Signature) *C. L. Roberts*

Russell, Ks.
(Address)

SUBSCRIBED AND SWORN to before me this 10th day of August, 1953.

My commission expires 6/17/54

Clara Hummel
Notary Public.



Bennett & Roberts Drilling Co.
Krause #1

Comm: 7/23/53
Comp: 8/6/53

8 5/8" Set @ 164' w/125 sx cement

1505100140.00.00

NE NE NE Sec. 29-13S-18W
Ellis County, Kansas

Tops:	
Cimerron Anhydrite	1350
Topeka Lime	3100
Heebner Shale	3358
Toronto Lime	3379
Lansing K.C.	3406
Basal K.C.	3629
Conglomerate	3672
Simpson Shale	3689
Simpson Dolomite	3692
Arbuckle Eroded	3709
Arbuckle	3715
R.T.D.	3780

Formation:	Depth:
Soil Post rock & Shale	160'
Shale	190
Shale & Broken lime	400
Sand	440
Clay & Shale	555
Sand & Clay & Shale	700
Red Bed, Shale & Sand	1350
Anhydrite	1385
Shale & Shells	1735
Shale, Shells & Salt	1975
Lime & Shale	2170
Shale, Lime streaks	2320
Lime, Shale streaks	2380
Shale & Lime	2465
Lime	2585
Lime & Shale	2725
Shale & Lime streaks	2920
Lime & Shale	3025
Shale	3040
Lime & Shale	3315
Lime	3405
Lime & Shale	3442
Lime	3645
Lime & Shale	3680
Conglomerate	3720
Conglomerate	3742
Arbuckle	3780

STATE OF KANSAS)
COUNTY OF RUSSELL) SS

I hereby certify that the above information is true and correct to the best of my knowledge.

Chris Lake

Subscribed and sworn to before me this 10th day of August, 1953

Charles Hummel

Notary Public

My commission expires 6/17/54

RECORDED
INDEXED
AUG 11 1953
DIVISION

PLUGGING
FILE SEC 29 T 13 R 18W
BOOK PAGE 120 LINE 10