

STATE OF KANSAS  
STATE CORPORATION COMMISSION


Give All Information Completely  
Make Required Affidavit  
Mail or Deliver Report to:  
Conservation Division  
State Corporation Commission  
800 Bitting Building  
Wichita, Kansas

15-051-04601-00-00  
WELL PLUGGING RECORD

OR  
FORMATION PLUGGING RECORD

Strike out upper line  
when reporting plugging  
off formations.

NORTH



Locate well correctly on above  
Section Plat

Ellis County. Sec. 4 Twp. 13 Rge. 9 (E) (W) est

Location as "NE $\frac{1}{4}$ NW $\frac{1}{4}$ SW $\frac{1}{4}$ " or footage from lines. C E $\frac{1}{2}$  NE $\frac{1}{4}$  SW $\frac{1}{4}$   
 Lease Owner. Auto Ordnance Corporation  
 Lease Name. Kreutzer Well No. 1  
 Office Address. Union National Bank Bldg., Wichita, Kansas  
 Character of Well (completed as Oil, Gas or Dry Hole) Dry Hole  
 Date well completed. Nov. 19, 1942  
 Application for plugging filed. Nov. 19, 1942  
 Application for plugging approved. Nov. 19, 1942  
 Plugging commenced. Nov. 19, 1942  
 Plugging completed. Nov. 19, 1942  
 Reason for abandonment of well or producing formation Dry Hole

If a producing well is abandoned, date of last production. 19...  
 Was permission obtained from the Conservation Division or its agents before plugging was commenced? Yes

Name of Conservation Agent who supervised plugging of this well. Alexander  
 Producing formation. Arbuckle Depth to top. 3841 Bottom. Total Depth of Well. 3884 Feet  
 Show depth and thickness of all water, oil and gas formations.

OIL, GAS OR WATER RECORDS

CASING RECORD

Formation	Content	From	To	Size	Put In	Pulled Out
				12 1/2"	125'	None

Describe in detail the manner in which the well was plugged, indicating where the mud fluid was placed and the method or methods used in introducing it into the hole. If cement or other plugs were used, state the character of same and depth placed, from...feet to...feet for each plug set.

Mud 3884' - 300' Hole bridged @ 300'  
 Cement 300' - 260'  
 Mud 260' - 26'  
 Cement 26' - 6'  
 Cellar 6' - 0' Hole bridged @ 26'

**PLUGGING**  
 FILE SEC 4 - T-13-R 29.22  
 BOOK PAGE 56 LINE 38

(If additional description is necessary, use BACK of this sheet)


Correspondence regarding this well should be addressed to. Auto Ordnance Corporation  
 Address. Union National Bank Bldg., Wichita, Kansas

STATE OF Kansas, COUNTY OF Sedgwick, ss.  
 D. S. Cates

(employee of owner) or (owner or operator) of the above-described well,  
 being first duly sworn on oath, says: That I have knowledge of the facts, statements, and matters herein contained and the log of the above-described well, as filed and that the same are true and correct. So help me God.

(Signature)


*D. S. Cates*  
 Wichita, Kansas



Subscribed and sworn to before me this 23rd day of

November

My commission expires May 4, 1943



WELL LOG

15-051-04601-00-00

AUTO ORDNANCE CORP.  
Kreutzer No. 1

Sec. 4 T. 13 R. 19W  
C 1/2 NE SW

Total Depth 3884'  
Comm. 10-27-42 Comp. 11-19-42  
Contractor: Sharon Drlg. Co.

County. Ellis

Casing:  
1 1/2" 125

Production: Dry

Figures indicate bottom of formations

Surface	130
Shale & Shells	550
Sand	600
Shale & Shells	685
Shale & Sand	750
Shale & Shells	920
Sand	1120
Red Bed & Shells	1170
Red Bed	1220
Shale & Shells	1250
Lime	1270
Shale	1400
Red Rock	1490
Lime (Anhydrite)	1530
Lime & Shale	1560
Shale & Shells	2095
Lime & Shale	2175
Lime	2290
Shale & Shells	2375
Lime	2435
Lime & Shale	2490
Lime	2520
Shale & Lime	2558
Lime & Shale	2620
Lime	2630
Shale Shells	2670
Red Rock	2695
Lime	2865
Shale Shells	2925
Lime & Shale	3040
Shale Shells	3050
Lime & Shale	3150
Shale Shells	3205
Lime & Shale	3215
Lime	3798
Shale Chert	3821
Lime & Shale	3824
Lime & Chert	3830
Conglomerate	3841
Lime	3884 TD

Tops:

Fort Riley	2340
Base Florence Flint	2440
Topoka	3210
Lansing	3505
Karmaton	3784
Cherty Cong.	3814
Arbuckle	3841

Porous 3674-383 Asphaltic  
Colitic 3694-3712 Spotted dead  
oil stains  
No stain in Arbuckle

**PLUGGING**  
FILE 4-13-1942  
BOOK PAGE 56 LINE 38

