

STATE OF KANSAS
STATE CORPORATION COMMISSION

Form CP-4


Give All Information Completely
Make Required Affidavit
Mail or Deliver Report to:
Conservation Division
State Corporation Commission

P. O. Box 17027
Wichita, Kansas 67217
NORTH

15-051-20096-00-00
WELL PLUGGING RECORD

Ellis County, Sec. 4 Twp. 13S Rge. 19W(E) (W)

Location as "NE/CNW/SW" or footage from lines SW SW NE
Lease Owner Raymond Oil Co., Inc.
Lease Name Weber #1 Well No.
Office Address Wichita, Kansas 67202
Character of Well (completed as Oil, Gas or Dry Hole)
Date well completed 19
Application for plugging filed 19
Application for plugging approved 19
Plugging commenced 3/2/73 19
Plugging completed 3/2/73 19
Reason for abandonment of well or producing formation depleted.



Locate well correctly on above
Section Plat

If a producing well is abandoned, date of last production 19
Was permission obtained from the Conservation Division or its agents before plugging was commenced? yes

Name of Conservation Agent who supervised plugging of this well Truan
Producing formation Depth to top Bottom Total Depth of Well 3864 Feet
Show depth and thickness of all water, oil and gas formations.

OIL, GAS OR WATER RECORDS

CASING RECORD

FORMATION	CONTENT	FROM	TO	SIZE	PUT IN	PULLED OUT
				8-5/8	240	none
				5 1/2"	3864	none

Describe in detail the manner in which the well was plugged, indicating where the mud fluid was placed and the method or methods used in introducing it into the hole. If cement or other plugs were used, state the character of same and depth placed, from feet to feet for each plug set.

Allied pumped 25 sacks cement, 4 sacks hulls, 35 sacks gel.
Released plug and pumped 1 sack hulls and 55 sacks cement.

PLUGGING COMPLETE.

RECEIVED
STATE CORPORATION COMMISSION

MAR 26 1973
3-26-73
CONSERVATION DIVISION
Wichita, Kansas

(If additional description is necessary, use BACK of this sheet)
Name of Plugging Contractor KNIGHT CASING PULLING CO., INC.
Address CHASE, KANSAS

STATE OF KANSAS, COUNTY OF RICE, ss.
NOEL J. KNIGHT (employee of owner) or (owner or operator) of the above-described well, being first duly sworn on oath, says: That I have knowledge of the facts, statements, and matters herein contained and the log of the above-described well as filed and that the same are true and correct. So help me God.

(Signature) Noel Knight
CHASE, KANSAS
(Address)

SUBSCRIBED AND SWORN to before me this 22nd day of March, 1973

My commission expires



MARGARET MELCHER
NOTARY PUBLIC
Rice County, Kansas
My Commission Expires
Feb. 15, 1975

Margaret Melcher
Notary Public.

WELL LOG 15 051-20096-00-00

COMPANY Raymond Oil Company

SEC. 4 T.13S R. 19W
LOC. SW SW NE

FARM WEBER NO. ONE

RIG. NO. 8

TOTAL DEPTH 3864'

COMM. 8-1-67

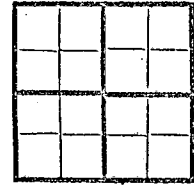
COMP. 8-13-67

COUNTRY Ellis - Kansas
KANSAS

BHPT OR TREATED

CONTRACTOR MURFIN DRILLING COMPANY

ISSUED



CASING

20 10
15 8 5/8" @ 240' w/200 sx
12 6
13 5

ELEVATION

PRODUCTION Oil

FIGURES INDICATE BOTTOM OF FORMATIONS


- 60 Surface Clay Rock
- 243 Sand & Shale
- 530 Shale
- 950 Shale Sand
- 1040 Sand
- 1484 Shale-Sand
- 1527 Anhydrite
- 1583 Lime & Shale
- 2060 Shale-Shells
- 2320 Shale Lime
- 2485 Lime & Shale
- 2535 Shale-Lime
- 2835 Shale w/Lime
- 2965 Shale & Lime
- 3076 Lime-Shale
- 3235 Lime w/Shale
- 3340 Lime & Shale
- 3400 Lime
- 3455 Lime w/Shale Sks
- 3850 Lime
- 3810 Arbuckle
- 3821 Lime
- 3860 Arbuckle

RECEIVED
STATE CORPORATION COMMISSION
APR 20 1971
CONSERVATION DIVISION
Wichita, Kansas

State of KANSAS
County of SEDGWICK } ss:

I, W. R. Murfin of the MURFIN DRILLING Company

upon oath state that the above and foregoing is a true and correct copy of the log of the WEBER #1 well.



Subscribed and sworn to before me this 1st day of September 19 67

W. R. Murfin
W. R. Murfin

My Commission Expires: ADELA MIZENER, Notary Public
Commission expires November 5, 1970

Adela Mizener
NOTARY PUBLIC