

STATE OF KANSAS
STATE CORPORATION COMMISSION


15-051-01386-00-00
WELL PLUGGING RECORD

Give All Information Completely
Make Required Affidavit
Mail or Deliver Report to:
Conservation Division
State Corporation Commission
800 Bitting Building
Wichita, Kansas

OR
FORMATION PLUGGING RECORD

Strike out upper line
when reporting plug-
ging off formations.

NORTH



Locate well correctly on above
Section Plat

Location as "NE $\frac{1}{4}$ NW $\frac{1}{4}$ SW $\frac{1}{4}$ " or footage from line 330'S 330'E of NW CORNER
Lease Owner Cities Service Oil Co.
Lease Name Dechant Well No. 1
Office Address Bartlesville, Oklahoma
Character of Well (completed as Oil, Gas or Dry Hole) Dry Hole
Date well completed JUNE 25 1945
Application for plugging filed JUNE 25 1945
Application for plugging approved JUNE 25 1945
Plugging commenced JUNE 25 1945
Plugging completed JUNE 25 1945
Reason for abandonment of well or producing formation

If a producing well is abandoned, date of last production 19
Was permission obtained from the Conservation Division or its agents before plugging was com-
menced?

Name of Conservation Agent who supervised plugging of this well Mr. Herb Kerr
Producing formation Arbuckle Depth to top 3815 Bottom Total Depth of Well 3825 Feet
Show depth and thickness of all water, oil and gas formations.


OIL, GAS OR WATER RECORDS

CASING RECORD

Formation	Content	From	To	Size	Put In	Pulled Out
<u>Arbuckle lime</u>	<u>Dry</u>					

Describe in detail the manner in which the well was plugged, indicating where the mud fluid was placed and the method or methods used in introducing it into the hold. If cement or other plugs were used, state the character of same and depth placed, from feet to feet for each plug set.

Filled with Mud From T.O. 3825' To 285' set Plug. Dumped 20 s% Cement Mud To 25' Dumped 5 s% Cement, Mud & Dirt to Surface.



PLUGGING
FILE 27 13 19W
LOOK OVER 18-19

(If additional description is necessary, use BACK of this sheet)

Correspondence regarding this well should be addressed to Mr. R.C. Hanber
Address Cities Service Oil Co. Great Bend, Kansas

STATE OF Kansas COUNTY OF Darton SS.
Mr. J.A. Cleverley (employee of owner) or (owner or operator) of the above-described well,
being first duly sworn on oath, says: That I have knowledge of the facts, statements, and matters herein contained and the log of the above-described well as filed and that the same are true and correct. So help me God.

(Signature)

Cities Service Oil Co. Russell, Kansas
(Address)

SUBSCRIBED AND SWORN to before me this 29th day of June, 1945

My commission expires Mar 12-1947

Notary Public.

Company Oilco Service Oil Co. Well No. 1 Farm Dohant
 Location 330' South and 330' East of FM Corner Sec. 27 T. 13 R. 19
 Elevation 2095 County Killebuck State Indiana
 Drlg. Comm. June 7, 1945 Contractor Vester Supply & Development Co.
 Drlg. Comp. June 25, 1945 Acid None
 T. D. 3825' Initial Prod. Dry - P. A. A. June 25, 1945

CASING RECORD:

10-3/4" @ 291' cas. 150 ex bulk cas.

FORMATION RECORDED:


shale & sand	0-230
shale & shells	291
shale & sand	375
sand	655
sand, shale & shells	760
shale & shells	865
sand & shale	1050
shale & shells	1115
red bed, shale & shells	1380
anhydrite	1435
shale & shells	1930
lime & shale	2095
shale & shells	2120
cherty lime & shale	2310
lime & shale	2620
lime, sand & shale	2695
sandy lime & shale	2735
lime & shale	2775
shale & lime	2840
lime & shale	2970
shale & lime	3040
lime & shale	3110
shale & lime	3260
lime & shale	3409
shale	3498
shale & lime	3500
lime	3565
lime & shale	3618
lime	3707
shale	3718
lime & shale	3750
shale & lime	3780
lime & shale	3802
shale & lime	3823
lime	3825 T. D.

Top Arctuckle 3802'
 Penetration 29'
 Total Depth 3825'

No shows.

GLOPE TEST (ACID BOTTLE):

500' OK
 1000' OK
 1500' OK
 2000' OK
 2500' OK
 3000' OK



PLUGGING
 FILE SEC-27 13 1945
 DOOR PAGE 18 LINE 19