


NOTICE OF INTENTION TO DRILL

15-051-01586-00-00

TO BE FILED WITH THE STATE CORPORATION COMMISSION PRIOR TO COMMENCEMENT OF WELL

1. Operator Raymond Oil Company, Inc. Address 410 Fourth National Bank Building
2. Lease name GROSS Well No. 1 County Ellis
3. Well Location NW SW SE Sec. 25 Township 13S Range 18W
4. Well to be drilled 330 ft. from nearest lease line.
5. Drilling Contractor Murfin Drilling Company Address 617 Union Center Bldg. Wichita, Kansas
6. Type of equipment: Rotary Cable Tool Approx. date operation to begin May 22, 1963.
7. Well to be drilled for Oil Gas Disposal Input Estimated Total Depth of Well 3656 ft.
8. Depth of deepest fresh water well within one mile of location _____ ft. If none exists, write NONE NONE
9. Ground elevation at location is approx. FLAT ft. higher or _____ ft. lower than ground elevation at water well.
10. Depth of the deepest municipal water well within three miles of location _____ ft. If none exists, write NONE NONE
11. Operator states that he will set surface pipe at least 25 ft. below all Tertiary or unconsolidated deposits and, taking into consideration differences in ground elevations, that the minimum depth necessary, to the best of his knowledge and belief, to protect all fresh water zones is 150 ft. and operator agrees to set surface pipe at this location to a depth of not less than 175 ft. Alternate 1 Alternate 2



REMARKS:

Signature of Operator 
 Patrick R. Raymond





P.B. METER
P.B. 537405



**State Corporation Commission of Kansas
Conservation Division
500 Insurance Building
212 North Market
Wichita 2, Kansas**

RECEIVED
STATE CORPORATION COMMISSION

MAY 22 1963

CONSERVATION DIVISION
Wichita, Kansas

(IF PREFERRED, MAIL IN ENVELOPE)