

JAN 14 1983

CONSERVATION DIVISION  
Wichita, Kansas

Give All Information Completely  
Make Required Affidavit


STATE OF KANSAS  
STATE CORPORATION COMMISSION  
200 Colorado Derby Bldg.  
Wichita, Kansas 67202

WELL PLUGGING RECORD

JAN 14 1983

CONSERVATION DIVISION  
Wichita, Kansas

COUNTY Ellis SEC. 22 TWP. 13S RGE. 20 E/W  
Location as in quarters or footage from lines:  
N/2 SE SW



Locate Well  
correctly on above  
Section Platt.

Lease Owner Petroleum, Inc.  
Lease Name Herman 'B' Well No. 6  
Office Address P. O. Box 1447, Great Bend, Kansas 67530  
Character of Well (Completed as Oil, Gas or Dry Hole): Oil  
Date Well Completed October, 1959  
Application for plugging filed 12-14-82  
Plugging commenced 1-7-83  
Plugging completed 1-7-83  
Reason for abandonment of well or producing formation  
Tubing stuck in hole

Was permission obtained from the Conservation Division or it's  
Agent's before plugging was commenced? yes

Name of Conservation Agent who supervised plugging of this well Gilbert Scheck  
DISPOSING  
Producing formation Arb. Depth to top 3873' bottom 3952' T.D. 3952'

Show depth and thickness of all water, oil and gas formations.

OIL, GAS OR WATER RECORDS

Casing Record

Formation	Content	From	To	Size	Put in	Pulled Out
				10-3/4	264	-0-
				4 1/2	3923	-0-

Describe in detail the manner in which the well was plugged, indicating where the mud fluid was placed and the method or methods used in introducing it into the hold. If cement or other plugs were used, state the character of same and depth placed, from          feet to          feet for each plug set.

Pumped 200 sacks 50/50 pozmix, 6% gel, 3% CC down tubing with 1 sack hulls.  
Finished @ 200#, shut in, held.

Pumped 300 sacks 50/50 pozmix, 6% gel, 3% CC down backside with 2 sacks hulls.  
Maximum pressure 400#, finished @ 100#.

(If additional description is necessary, use BACK of this sheet)


Name of Plugging Contractor Sun Oilwell Cementing

STATE OF Kansas COUNTY OF Barton, ss.

Monte Chadd (employee of owner) or (owner or operator) of the above-described well, being first duly sworn on oath, says: That I have knowledge of the facts, statements, and matters herein contained and the log of the above-described well as filed and that the same are true and correct. So help me God.

(Signature) Monte Chadd  
P. O. Box 1447, Great Bend, KS 67530  
(Address)

SUBSCRIBED AND SWORN TO before me this 13th day of January, 19 83



My Commission Expires 12-20-83

Lynn Adams  
Notary Public.

# WELL LOG

15-051-04376-0000

COMPANY **PETROLEUM, INCORPORATED**

SEC. **22 T.13S R. 20W**

FARM **HERMAN "B" NO. 6**


LOC. **C-N/2, SE, SW**

TOTAL DEPTH **3925'**

COUNTY **ELLIS CO., KANSAS**

COMM. **September 26, 1959** COMP. **October 10, 1959**

CONTRACTOR **GARVEY DRILLING COMPANY**



CASING **10 3/4" @ 264' w/175 sax.**  
~~2888X~~  
**4 1/2" @ 3923' W/200 sax.**

ELEVATION **2227' DP**

PRODUCTION **W.W.D.**

FIGURES INDICATE BOTTOM OF FORMATIONS

10	Top soil
75	Clay & sand
1050	Shale
1240	Sand & shale
1260	Shale
1330	Anhydrite
1872	Shale & shells
2590	Shale & lime
3060	Lime & shale
3319	Lime
3375	Lime & shale
3516	Lime
3559	Lime & shale
3625	Lime
3653	Lime & shale
3825	Lime
3875	Lime & shale
3925	Lime
3925	T. D.

STATE RECEIVED  
OIL AND GAS COMMISSION  
DEC 15 1962  
INSPECTION DIVISION  
Wichita, Kansas

State of KANSAS  
County of BARTON } ss:

I, VERNE A. MORRIS of GARVEY DRILLING COMPANY

upon oath state that the above and foregoing is a true and correct copy of the log of the #6 HERMAN "B" well.

Verne A. Morris

Subscribed and sworn to before me this 20th day of October 19 59

My Commission Expires: April 14, 1963

Arthur J. Morris  
NOTARY PUBLIC