

LEASE NAME Slaughter

WELL NUMBER 1

SPOT LOCATION C E/2 SE SE

SEC. 5 TWP. 13S RGE. 19W (E) or (W)

COUNTY Ellis

Date Well Completed 1-22-85

Plugging Commenced 1-22-85

Plugging Completed 1-22-85

*Rec'd
 02-07-1985*

TYPE OR PRINT
 NOTICE: Fill out completely
 and return to Cons. Div.
 office within 30 days.

LEASE OPERATOR A. Scott Ritchie

ADDRESS 125 N. Market, Suite 950, Wichita, KS 67202

PHONE # (316) 267-4375 OPERATORS LICENSE NO. 5198

Character of Well D&A
 (Oil, Gas, D&A, SWD, Input, Water Supply Well)

Did you notify the KCC/KDHE Joint District Office prior to plugging this well? Yes

Which KCC/KDHE Joint Office did you notify? Dale Balthazor, Phillipsburg, Ks.

Is ACO-1 filed? If not, is well log attached?

Producing formation Depth to top bottom T.D. 3865'

Show depth and thickness of all water, oil and gas formations.

OIL, GAS OR WATER RECORDS

CASING RECORD

Formation	Content	From	To	Size	Put in	Pulled out
Surface				8-5/8"	217'	none

Describe in detail the manner in which the well was plugged, indicating where the mud fluid was placed and the method or methods used in introducing it into the hole. If cement or other plugs were used state, the character of same and depth placed, from feet to feet each set.

1st plug @ 1530' w/ 25 sx;
 2nd plug @ 770' w/ 100 sx;
 3rd plug @ 240' w/ 40 sx;
 4th plug @ 40' w/ 10 sx;
 10 sx in rat hole.

(If additional description is necessary, use BACK of this form.)

Name of Plugging Contractor Murfin Drilling Company License No. 6033

Address 250 N. Water, Suite 300, Wichita, KS 67202


STATE OF Kansas COUNTY OF Sedgwick, ss.

Robert A. Ramseyer, Jr. (employee of operator) or (operator) of above-described well, being first duly sworn on oath, says: That I have knowledge of the facts, statements, and matters herein contained and the log of the above-described well as filed that the same are true and correct. God.

(Signature) *Robert A. Ramseyer, Jr.*
 Robert A. Ramseyer, Jr., Agent for Opr.
 (Address) 250 N. Water, Suite 300
Wichita, KS 67202

SUBSCRIBED AND SWORN TO before me this 4th day of February, 1985

Eleanor Hall
 Eleanor Hall Notary Public



My Commission expires: 4-25-87

WELL LOG


15-051-24138-00-00

COMPANY A. Scott Ritchie
125 N. Market, Suite 950
Wichita, KS 67202
FARM SLAUGHTER NO. 1

SEC. 5 T. 13S R. 19W
LOG. C E/2 SE SE

RIG. NO. 8
TOTAL DEPTH 3865'
COMM. 1-15-85 COMP. 1-22-85

COUNTY Ellis
KANSAS



CONTRACTOR Murfin Drilling Company
250 N. Water, Suite 300
Wichita, KS 67202

CASING
20 10
15 8 -5/8" csg set @ 217' w/140 sx Common,
12 6 2% gel, 3% CC
13 5

ELEVATION

PRODUCTION

FIGURES INDICATE BOTTOM OF FORMATIONS

Surface Dirt & Shale 218'
Sand & Shale 1479'
Anhydrite 1552'
Shale 1925'
Shale & Lime (RTD) 3865'

RECEIVED
STATE CORPORATION COMMISSION


FEB 07 1985
02-07-1985
CONSERVATION DIVISION
Wichita, Kansas

State of Kansas
County of Sedgwick } ss:

I, Robert A. Ramseyer, Jr. of the Murfin Drilling Company

upon oath state that the above and foregoing is a true and correct copy of the log of the Slaughter #1 well.

Robert A. Ramseyer, Jr.
Robert A. Ramseyer, Jr., Agent for Opr.



Subscribed and sworn to before me this 4th day of February 19 85
My Commission Expires: Apr 25-87

Eleanor Hall
Eleanor Hall NOTARY PUBLIC