


NOTICE OF INTENTION TO DRILL

15 051 04302 00 00

TO BE FILED WITH THE STATE CORPORATION COMMISSION PRIOR TO COMMENCEMENT OF WELL

1. Operator Petroleum, Inc. Address 352 N. Broadway, Wichita, Kansas
2. Lease name Werth Well No. 3 County Ellis
3. Well Location SE NW NW Sec. 2 Township 13S Range 20W
4. Well to be drilled 990 ft. from nearest lease line.
5. Drilling Contractor Nadel & Gussman Address 625 Union Center, Wichita, Kansas
6. Type of equipment: Rotary Cable Tool Approx. date operation to begin 6-10 1956
7. Well to be drilled for Oil Gas Disposal Input Estimated Total Depth of Well 3850 ft.
8. Depth of deepest fresh water well within one mile of location 535 ft. If none exists, write NONE.
9. Ground elevation at location is approx. _____ ft. higher or 30 ft. lower than ground elevation at water well.
10. Depth of the deepest municipal water well within three miles of location _____ ft. If none exists, write NONE.
None.
11. Operator states that he will set surface pipe at least 25 ft. below all Tertiary or unconsolidated deposits and, taking into consideration differences in ground elevations, that the minimum depth necessary, to the best of his knowledge and belief, to protect all fresh water zones is 530 ft. and operator agrees to set surface pipe at this location to a depth of not less than 530 ft. Alternate 1 Alternate 2 .



REMARKS:


 PETROLEUM, INC.
 By _____

Signature of Operator

By





**State Corporation Commission of Kansas
Conservation Division
500 Insurance Building
212 North Market
Wichita 2, Kansas**

RECEIVED
STATE CORPORATION COMMISSION

JUN 7 1960

CONSERVATION DIVISION
Wichita, Kansas

(IF PREFERRED, MAIL IN ENVELOPE)