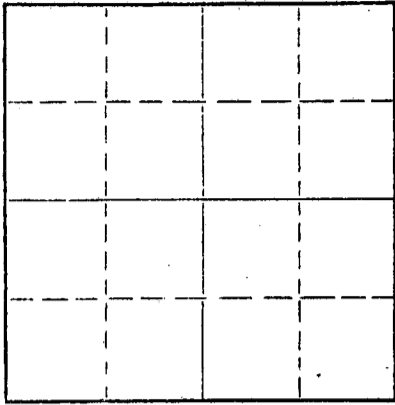


WELL PLUGGING RECORD

Give All Information Completely
Make Required Affidavit
Mail or Deliver Report to:
Conservation Division
State Corporation Commission
212 No. Market
Wichita, Kansas

NORTH



Locate well correctly on above Section Plat

Ellis County, Sec. 8 Twp. 13S Rge. (E) 19W

Location as "NE/CNW/SW" or footage from lines NE NE NE

Lease Owner Rains & Williamson Oil Co., Inc. & Clinton Oil

Lease Name SLAUGHTER Well No. 1

Office Address 1425 Wichita Plaza - Wichita, Kansas

Character of Well (completed as Oil, Gas or Dry Hole) Dry Hole

Date well completed 12-28 1969

Application for plugging filed 12-28 1969

Application for plugging approved 12-28 1969

Plugging commenced 12-28 1969

Plugging completed 12-28 1969

Reason for abandonment of well or producing formation No oil or gas found in commercial quantities.

If a producing well is abandoned, date of last production -- 19--

Was permission obtained from the Conservation Division or its agents before plugging was commenced? Yes

Name of Conservation Agent who supervised plugging of this well Leo Massey, Hays, Kansas

Producing formation None Depth to top Bottom Total Depth of Well 3892 Feet

Show depth and thickness of all water, oil and gas formations.

OIL, GAS OR WATER RECORDS

CASING RECORD

FORMATION	CONTENT	FROM	TO	SIZE	PUT IN	PULLED OUT
				8-5/8"	216.58'	-0-

RECEIVED
STATE CORPORATION COMMISSION
DEC 31 1969
CONSERVATION DIVISION
Wichita, Kansas
12-31-1969

Describe in detail the manner in which the well was plugged, indicating where the mud fluid was placed and the method or methods used in introducing it into the hole. If cement or other plugs were used, state the character of same and depth placed, from feet to feet for each plug set.

Spotted 60 sacks cement at 660'. Second plug at 210' with 20 sacks cement. Set solid bridge and 10 sacks at 40'. Completed at 1:45 PM 12-28-69

(If additional description is necessary, use BACK of this sheet)

Name of Plugging Contractor Rains & Williamson Oil Co., Inc.

Address 1425 Wichita Plaza - Wichita, Kansas 67202

STATE OF KANSAS, COUNTY OF SEDGWICK, ss. Wilson Rains

(employee of owner) or (owner or operator) of the above-described well, being first duly sworn on oath, says: That I have knowledge of the facts, statements, and matters herein contained and the log of the above-described well as filed and that the same are true and correct. So help me God.


(Signature) Wilson Rains Wilson Rains

1425 Wichita Plaza - Wichita, Kansas (Address)

SUBSCRIBED AND SWORN to before me this 30 day of December 19 69

My commission expires 6-30-71

Sherry Gish Notary Public.



15-051 - 20549-00.00

ROTARY DRILLING LOG

Operator: Rains & Williamson
Oil Co., Inc. and
Clinton Oil Company
SLAUGHTER #1
NE NE NE 8-13S-19W
Ellis County, Kansas

Contractor: Rains & Williamson
Oil Co., Inc.
Commenced: 12-16-69
Completed: 12-28-69
Casing: 8-5/8"/216.58'/160 sx.

Formations

Postrock	44'
Shale	502'
Shale and Sand	965'
Sand	1197'
Red Bed	1245'
Shale	1510'
Anhydrite	1553'
Shale	1870'
Shale and Lime	2310'
Lime and Shale	2490'
Shale and Lime	3230'
Lime	3800'
Lime and Chert	3850'
Lime	3892'
Rotary Total Depth (D & A)	3892'

RECEIVED
STATE CORPORATION COMMISSION
DEC 31 1969
CONSERVATION DIVISION
Wichita, Kansas
12-31-1969


We certify the above log is true and correct, to the best of our knowledge and belief.

RAINS & WILLIAMSON OIL CO., INC.


Wilson Rains



Subscribed and sworn to before me, a Notary Public within and for the State of Kansas, County of Sedgwick, this 30th day of December, 1969.


Sherry Gish Notary Public

My Commission Expires: 6-30-71