

API NUMBER 15-051-24,417-00-00

LEASE NAME Kraus

WELL NUMBER #1

2310 Ft. from S Section Line

3120 Ft. from E Section Line

150' W NE NE SW
 Sec. 12 TWP. 13s RGE. 20 (E) or (W)

TYPE OR PRINT
 NOTICE: Fill out completely
 and return to Cons. Div.
 office within 30 days.

LEASE OPERATOR DaMar Resources, Inc. & Williamson Drlg. Inc.

ADDRESS P.O. Box 70, Hays, KS 67601

PHONE# (913) 625-0020 OPERATORS LICENSE NO. 9067

Character of Well D & A

(Oil, Gas, D&A, SWD, Input, Water Supply Well)

COUNTY Ellis

Date Well Completed 8-7-86

Plugging Commenced 8-7-86

Plugging Completed 8-7-86

Did you notify the KCC/KDHE Joint District Office prior to plugging this well? yes

Which KCC/KDHE Joint Office did you notify? Hays

Is ACO-1 filed? to be filed by Operator If not, is well log attached? yes

Producing Formation _____ Depth to Top _____ Bottom _____ T.D. 3791

Show depth and thickness of all water, oil and gas formations.

OIL, GAS OR WATER RECORDS

CASING RECORD

Formation	Content	From G.L.	To	Size	Put in	Pulled out
			258	8 5/8	258	-0-

Describe in detail the manner in which the well was plugged, indicating where the mud fluid was placed and the method or methods used in introducing it into the hole. If cement or other plug were used, state the character of same and depth placed, from feet to feet each set.

Bottom plug at 3760 with 20 sks. Cement thru drill pipe; Next plug at 1420' with 20 sks. Cement thru drill pipe. Next plug at 655 with 80 sks. Cement thru drill pipe. Next plug @ 305' with 40 sks of cement. Top plug at 40' with 10 sks. 10-sks. of cement in Rathole. Plugged well with 180 sks. of 60/40 poz, 6% gel.

(If additional description is necessary, use BACK of this form.)

Name of Plugging Contractor Williamson Drilling, Inc. License No. 4087

Address 5501 Navajo, Great Bend, KS 67530

STATE OF Kansas COUNTY OF Barton, ss.

Terry L. Williamson (Employee of Operator) or (Operator) of above-described well, being first duly sworn on oath, says: That I have knowledge of the facts, statements, and matters herein contained and the log of the above-described well as filed that the same are true and correct, so help me God.

(Signature) Terry L. Williamson


(Address) 5501 Navajo, Great Bend, KS 67530

SUBSCRIBED AND SWORN TO before me this 8th day of August, 19 86

Kim Williamson
 Notary Public

My Commission Expires:

08-19-1986
AUG 19 1985



15-051-24417-00-00

WILLIAMSON DRILLING, INC.

5501 NAVAJO

GREAT BEND, KANSAS 67530

(316) 793-8229

DRILLERS' WELL LOG

DATE COMMENCED: July 31, 1986
DATE COMPLETED: August 7, 1986

DaMar Resources, Inc.
Krause #1
150' W of NE NE SW
Sec. 12, T13S, R20W
Ellis County, Ks.

Surface Pipe: Ran 6 Jts. New 20# 8 5/8"
casing. Set @ 258'. Cemented w/140 sks.
50/50 Poz, 2% Gel, 3% CC.


Elevation: 2080' G.L.
2085' K.B.

0 - 1100'	Surface Soil, Post Rock, Sand & Clay
1100 - 1420'	Redbed
1420 - 1458'	Anhydrite
1458 - 3050'	Shale w/Lime Stringers
3050 - 3106'	Shale
3106 - 3355'	Lime w/Shale Stringers
3355 - 3360'	Carb. Shale
3360 - 3723'	Lime w/Shale Stringers
3723 - 3756'	Conglomerate
3756 - 3791'	Dolomite
3791'	R.T.D.

A F F I D A V I T

STATE OF KANSAS
COUNTY OF BARTON ss.

Terry L. Williamson of lawful age, does swear and state that the facts and statements herein are true and correct to the best of his knowledge.

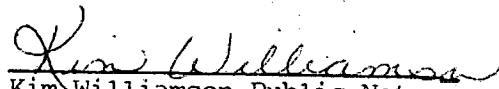

Terry L. Williamson

Subscribed and Sworn to before me this 13th day of August, 1986.

My Commission Expires:

12-20-88




Kim Williamson-Public Notary

RECEIVED
STATE CORPORATION COMMISSION
CONS. DIV. WICHITA, KS

OCT 16 1986

10-16-1986