

STATE OF KANSAS
STATE CORPORATION COMMISSION


WELL PLUGGING RECORD

Give All Information Completely
Make Required Affidavit
Mail or Deliver Report to:
Conservation Division
State Corporation Commission
800 Bitting Building
Wichita, Kansas

OR
FORMATION PLUGGING RECORD

Strike out upper line
when reporting plug-
ging off formations.

NORTH



Locate well correctly on above
Section Plat

Ellis County. Sec 26 Twp. 11 Rge. (E) 17(W)
Location as "NE 1/4 NW 1/4 SW 1/4" or footage from lines 960' N 530' E from center
Lease Owner Cities Service Oil Company
Lease Name McCord Well No. 5
Office Address Bartlesville, Oklahoma.
Character of Well (completed as Oil, Gas or Dry Hole) Dry Hole
Date, well completed 10/28/40 19
Application for plugging filed 10/28/40 19
Application for plugging approved 10/28/40 19
Plugging Commenced 10/29/40 19
Plugging Completed 10/29/40 19
Reason for abandonment of well or producing formation Dry

If a producing well is abandoned, date of last production 19
Was permission obtained from the Conservation Division or its agents before plugging was com-
menced? Yes

Name of Conservation Agent who supervised plugging of this well C.T. Alexander
Producing formation Arbuckle Lime Depth to top 3672' Bottom Total Depth of Well 3691' Feet
Show depth and thickness of all water, oil and gas formations.



OIL, GAS OR WATER RECORDS

CASING RECORD

Formation	Content	From	To	Size	Put In	Pulled Out
Arbuckle Lime	Dry			85/8	1147'	None

Describe in detail the manner in which the well was plugged, indicating where the mud fluid was placed and the method or methods used in introducing it into the hole. If cement or other plugs were used, state the character of same and depth placed, from feet to feet for each plug set.

Filled with mud from total depth 3691' to 1147' set wood plug at 1147'
dumped 15 sacks cement on top of plug, filled with mud to 25' set wood
plug at 25' dumped 10 sacks cement on top of plug, filled with dirt to
surface.



(If additional description is necessary, use BACK of this sheet)


Correspondence regarding this well should be addressed to R.C. Hauber
Address Cities Service Oil Co. Great Bend, Kansas

STATE OF Kansas, COUNTY OF Russell, ss.
J.A. Cleverley (employee of owner) or (owner/operator) of the above-described well,
being first duly sworn on oath, says: That I have knowledge of the facts, statements, and matters herein contained and the log of the above-
described well as filed and that the same are true and correct. So help me God.

(Signature) *J.A. Cleverley*
Cities Service Oil Company Russell, Kansas

SUBSCRIBED AND SWORN TO before me this 11 day of November, 19 40

My commission expires January 26, 1942



G. W. Hay
Notary Public.

WELL RECORD

Company Citios Service Oil Co. Well No. 5 Farm McCord
 Location 960' north & 330' east of Center Sec. 26 T. 11 R. 17-W
 Elevation 2109 County Ellis State Kansas
 Drg. Comm. October 11, 1940 Contractor Nabco Oil & Gas Company
 Drg. Comp. October 29, 1940 Acid None
 T. D. 3691' Initial Prod. Dry - Plugged and Abandoned

CASING RECORD:

8-5/8" @ 1147' con. with 285 sx Monarch,
 & 10 sx Aquagel; cemented
 top 80' with 50 sx cement.

Top Erosional Arbuckle 3644
 Top Arbuckle 3672
 Penetration 19'
 Total Depth 3691

FORMATION RECORD:

surface rock 0-45
 shale 650
 shale & shells 1020
 red bed 1100
 shale & shells 1147
 red bed & shale 1300
 anhydrite & lime 1335
 shale 1350
 shale & shells 1819
 lime & shale 2469
 broken lime 2684
 lime & shale 2763
 shale 2848
 shale & lime 2916
 shale & shells 3010
 shale & lime 3106
 lime 3460
 broken lime 3534
 lime & shale 3567
 broken lime 3630
 broken lime & chert 3647
 cored lime & shale (rec. 2") 3651
 lime & chert 3655
 cored shale & lime (rec. 6") 3659
 shale & lime 3672
 lime 3691 T. D.

SYFO: 500' 00
 1500' 00
 2000' 00
 2500' 00
 3000' 00

PLUGGING
 FILE # 26 11-17W
 BOOK PAGE 121 NE-17

NOV 23 1940
 STATE DEPT.
 OIL & GAS