

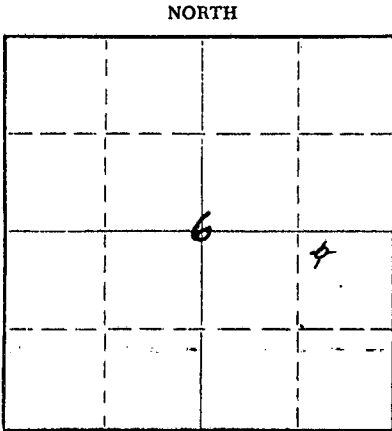
Give All Information Completely
Make Required Affidavit
Mail or Deliver Report to:
Conservation Division
State Corporation Commission
211 No. Broadway
Wichita, Kansas

WELL PLUGGING RECORD

15-051-20069-00-00

Ellis County, Sec. 6 Twp. 13 Rge. 20 (E) (W)

Location as "NE/CNWxSWx" or footage from lines NW NE SE
Lease Owner Rains & Williamson Oil Company
Lease Name Clem Well No. 1
Office Address Wichita, Kansas
Character of Well (completed as Oil, Gas or Dry Hole) _____
Date well completed _____ 19____
Application for plugging filed _____ 19____
Application for plugging approved _____ 19____
Plugging commenced 8/1/67 19____
Plugging completed 8/3/67 19____
Reason for abandonment of well or producing formation depleted.



Locate well correctly on above Section Plat

If a producing well is abandoned, date of last production _____ 19____
Was permission obtained from the Conservation Division or its agents before plugging was commenced? yes

Name of Conservation Agent who supervised plugging of this well Massey
Producing formation _____ Depth to top _____ Bottom _____ Total Depth of Well 3880 Feet
Show depth and thickness of all water, oil and gas formations.

OIL, GAS OR WATER RECORDS

CASING RECORD

FORMATION	CONTENT	FROM	TO	SIZE	PUT IN	PULLED OUT
				8-5/8"	215'	none
				5-1/2"	3878'	3064'

Describe in detail the manner in which the well was plugged, indicating where the mud fluid was placed and the method or methods used in introducing it into the hole. If cement or other plugs were used, state the character of same and depth placed, from _____ feet to _____ feet for each plug set.

Checked hole, sanded hole to 3850', set 5 sacks of cement. Loaded hole with water. Shot pipe at 3137', 3070', worked pipe loose. Cut braden head off, welded collar on 8 5/8". Pumped 30 sacks of mud, 3 sacks of hulls and 125 sacks of cement.

RECEIVED
STATE CORPORATION COMMISSION

PLUGGING COMPLETE.

AUG 9 1967

8-9-67

CONSERVATION DIVISION
Wichita, Kansas

Name of Plugging Contractor KNIGHT CASING PULLING COMPANY
Address CHASE, KANSAS

STATE OF KANSAS COUNTY OF RICE, ss. NOEL J. KNIGHT

(employee of owner) or (owner or operator) of the above-described well, being first duly sworn on oath, says: That I have knowledge of the facts, statements, and matters herein contained and the log of the above-described well as filed and that the same are true and correct. So help me God.


(Signature) Noel Knight
CHASE, KANSAS

(Address)

SUBSCRIBED AND SWORN to before me this 7th day of August, 19 67

My commission expires February 15, 1971

Margaret Melcher
Notary Public.



15-057-20069-0000
ROTARY DRILLING LOG

Operator: Rains & Williamson
Oil Co., Inc.
#1 CLEM
NW NE SE Sec. 6-13S-20W
Ellis County, Kansas

Contractor: Rains & Williamson
Oil Co., Inc.
Commenced: 7-4-67
Completed: 7-12-67

Remarks: Set 8-5/8" surface casing at 214.83' w/150 sacks GL-3.

Set 5-1/2" production casing at 3878' w/125 sacks salt saturated common cement, salt flush ahead.

Formations:

Soil, Clay and Shale	40'
Shale	998'
Sand	1210'
Shale and Red Bed	1230'
Shale	1493'
Anhydrite	1542'
Shale and Red Bed	1600'
Shale	2050'
Shale and Lime	2143'
Lime and Shale	3425'
Lime	3880'
Rotary Total Depth	3880'


RECEIVED
STATE CORPORATION COMMISSION

JUL 27 1967


CONSERVATION DIVISION
Wichita, Kansas

We certify the above log is true and correct to the best of our knowledge and belief.

RAINS & WILLIAMSON OIL CO., INC.


Wilson Rains

Subscribed and sworn to before me, a Notary Public in and for the County of Sedgwick, State of Kansas, this 17 day of July, 1967.


Sherry Gish Notary Public

My Commission Expires:
June 30, 1971